MINISTERIO DE AGRICULTURA, PESCA Y ALIMENTACION
DIRECCION GENERAL DE SANIDAD DE LA PRODUCCION AGRARIA
Subdirección General de Sanidad Animal

C/ VELAZQUEZ, 147
28002 MADRID

SPAIN

CLASSICAL SWINE FEVER

1997

FOURTEENTH REPORT

2-12-97

MINISTERIO DE AGRICULTURA, PESCA Y ALIMENTACION
DIRECCION GENERAL DE SANIDAD DE LA PRODUCCION AGRARIA
Subdirección General de Sanidad [illegible]

C/ VELAZQUEZ, 147
28001 MADRID

Origin of the disease in Spain in 1997.

From the farm sited in the municipality of Montgai (Lérida), where animals were preventively sacrificed on 24.02.97 because several consignments arrived from the Netherlands (one of those from the same origin and more or less at the same date than the ones wich originate outbreaks in Italy), 150 porcine animals moved illegally to a farm in the municipality of Bell.lloc (Lérida).

The farm that received these 150 animals belongs to the same enterprise than the one in Montgai and received 1904 animals from the Netherlands on 16 and 17 of January. Previously, a permit to full the farm with 2000 animals was applied for.

When these irregularities were observed, linked to epidemiological reasons, the animals were sacrificed on 20.03.97, some samples were taken and the serological tests were negatives.

The farms of Bell.lloc and Torregrosa, where the outbreaks 97/1 and 97/2 were registered, are epidemiologically related to the former in Bell.lloc and Montgai, because they belong to the same enterprise and they have the same services for retiring death animals.

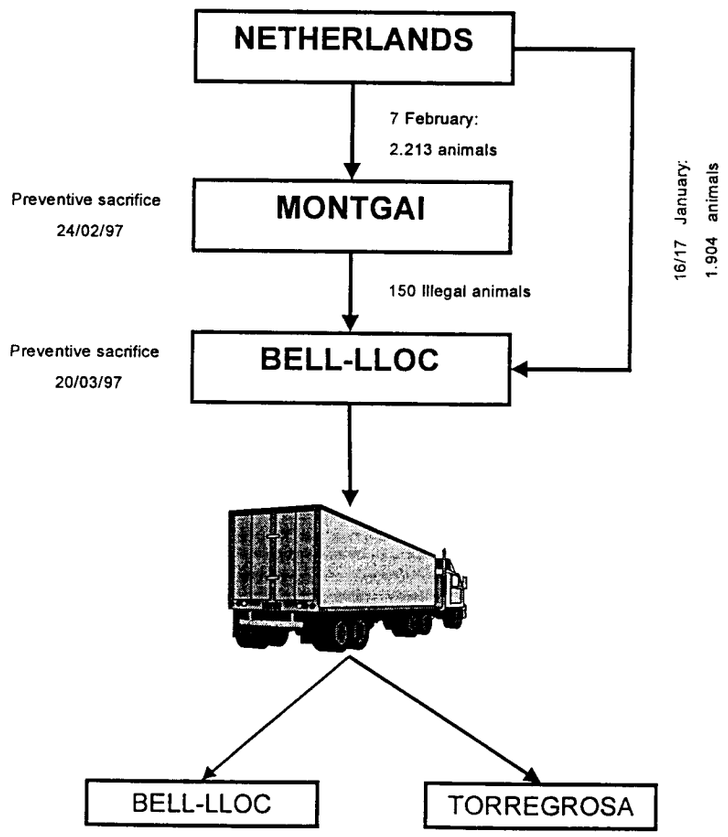

Sacrifice carried out on: 15/04/97

Samples from these holdings were sent to the CSF Community Reference Laboratory of Hannover, which confirms that CSF virus (Type 2.1) is the same as the one occurred in Paderborn (Germany) and Holland at the beginning of 1997.

MINISTERIO DE AGRICULTURA, PESCA Y ALIMENTACION
DIRECCION GENERAL DE SANIDAD DE LA PRODUCCION AGRARIA
Subdirección General de Sanidad Animal

C/ VELAZQUEZ, 147
28002 MADRID

Notification of outbreaks.

NUMBER OF OUTBREAK	MUNICIPALITY	SUSPECTION DATE	CONFIRMATION DATE AT LABORATORY	DATE WHEN CONFIRMATION IS NOTIFIED	DATE OF SACRIFICE	SACRIFICED ANIMALS
1/97	Bell-Lloc D'Urgel	14/04/97	17/04/97	18/04/97	15/04/97	640
2/97	Torregrossa	14/04/97	17/04/97	18/04/97	15/04/97	1.500
3/97	Torregrossa	15/04/97	23/04/97	24/04/97	18,19/04/97	2.392
4/97	Torregrossa	15/04/97	23/04/97	24/04/97	16/04/97	600
5/97	Torregrossa	15/04/97	23/04/97	24/04/97	19/04/97	477
6/97	Torregrossa	15/04/97	23/04/97	24/04/97	18/04/97	1.211
7/97	Bell-Lloc D'Urgel	15/04/97	23/04/97	24/04/97	16/04/97	562
8/97	Torregrossa	16/04/97	23/04/97	24/04/97	17/04/97	720
9/97	Torregrossa	17/04/97	23/04/97	24/04/97	21/04/97	1.414
10/97	Torregrossa	17/04/97	23/04/97	24/04/97	21/04/97	3.220
11/97	Torregrossa	22/04/97	29/04/97	30/04/97	24/04/97	554
12/97	Montgai	22/04/97	29/04/97	30/04/97	23/04/97	216
13/97	Montgai	22/04/97	29/04/97	30/04/97	23/04/97	349
14/97	Bell-Lloc D'Urgel	22/04/97	29/04/97	30/04/97	22/04/97	650
15/97	Linyola	22/04/97	29/04/97	30/04/97	22/04/97	40
16/97	Montgai	22/04/97	29/04/97	30/04/97	24/04/97	340
17/97	Linyola	22/04/97	29/04/97	30/04/97	23/04/97	459
18/97	Bell-Lloc D'Urgel	22/04/97	29/04/97	30/04/97	25/04/97	667
19/97	Linyola	23/04/97	12/05/97	12/05/97	24/04/97	579
20/97	Torregrossa	25/04/97	12/05/97	12/05/97	29/04/97	1.736
21/97	Torregrossa	28/04/97	12/05/97	12/05/97	29/04/97	882
22/97	Bell-Lloc D'Urgel	28/04/97	12/05/97	12/05/97	30/04/97	683
23/97	Linyola	25/04/97	12/05/97	12/05/97	27/04/97	89
24/97	Torregrossa	29/04/97	12/05/97	12/05/97	30/04/97	757
25/97	Linyola	29/04/97	12/05/97	12/05/97	02/05/97	201
26/97	Linyola	29/04/97	12/05/97	12/05/97	02/05/97	271
27/97	Torregrossa	29/04/97	12/05/97	12/05/97	01/05/97	186
28/97	Torregrossa	30/04/97	12/05/97	12/05/97	01/05/97	908
29/97	Els Alamús	02/05/97	12/05/97	12/05/97	05/05/97	688
30/97	Torregrossa	02/05/97	12/05/97	12/05/97	05/05/97	740
31/97	Torregrossa	03/05/97	12/05/97	12/05/97	05/05/97	1.153
					Subtotal	**24.884**

MINISTERIO DE AGRICULTURA, PESCA Y ALIMENTACION
DIRECCION GENERAL DE SANIDAD DE LA PRODUCCION AGRARIA
Subdirección General de Sanidad Animal

C/ VELAZQUEZ, 147
28002 MADRID

NUMBER OF OUTBREAK	MUNICIPALITY	SUSPECTION DATE	CONFIRMATION DATE AT LABORATORY	DATE WHEN CONFIRMATION IS NOTIFIED	DATE OF SACRIFICE	SACRIFICED ANIMALS
32/97	Juneda	05/05/97	16/05/97	22/05/97	10/05/97	877
33/97	Torregrossa	05/05/97	16/05/97	22/05/97	09/05/97	2.831
34/97	Linyola	06/05/97	16/05/97	22/05/97	11/05/97	266
35/97	Bell-Lloc d'Urgel	06/05/97	16/05/97	22/05/97	10/05/97	1.020
36/97	Juneda	06/05/97	16/05/97	22/05/97	09/05/97	2.081
37/97	Els Alamús	07/05/97	16/05/97	22/05/97	08/05/97	692
38/97	Torregrossa	12/05/97	23/05/97	26/05/97	15/05/97	991
39/97	Bell-Lloc d'Urgel	12/05/97	23/05/97	26/05/97	17/05/97	1.446
40/97	Torregrossa	12/05/97	23/05/97	26/05/97	13/05/97	857
41/97	Puigverd de Lleida	13/05/97	23/05/97	26/05/97	17/05/97	1.498
42/97	Linyola	13/05/97	23/05/97	26/05/97	15/05/97	1.772
43/97	Ivars d'Urgell	14/05/97	23/05/97	26/05/97	14/05/97	179
44/97	Sarroca de Lleida	19/05/97	23/05/97	26/05/97	19/05/97	410
45/97	Els Alamús	19/05/97	23/05/97	26/05/97	21/05/97	954
46/97	Lérida	07/06/97	10/06/97	13/06/97	11/06/97	940
47/97	Vilanova de la B.	09/06/97	10/06/97	13/06/97	11/06/97	3.168
48/97	Arbeca	09/06/97	10/06/97	13/06/97	10/06/97	96
49/97	Les Borges B.	16/06/97	17/06/97	18/06/97	18/06/97	1.774
50/97	Vilanova de la B.	17/06/97	18/06/97	20/06/97	19/06/97	3.315
51/97	Bell-Lloc d'Urgel	18/06/97	19/06/97	23/06/97	20/06/97	615
52/97	Juneda	20/06/97	22/06/97	24/06/97	21/06/97	621
53/97	Ivars d'Urgell	26/06/97	27/06/97	30/06/97	28/06/97	1.125
54/97	Sant Guim de P.	25/06/97	26/06/97	30/06/97	26/06/97	479
55/97	Linyola	27/06/97	28/06/97	30/06/97	28/06/97	43
56/97	Linyola	25/06/97	28/06/97	30/06/97	28/06/97	133
57/97	Els Plans de Sió	29/06/97	01/07/97	02/07/97	01/07/97	493
58/97	Massoteres	22/07/97	23/07/97	24/07/97	23/07/97	4.912
59/97	Termens	28/07/97	29/07/97	01/08/97	30/07/97	37
60/97	Alcarrás	04/08/97	05/08/97	07/08/97	05/08/97	1.613
61/97	Linyola	12/08/97	13/08/97	14/08/97	13/08/97	470
62/97	Sant Guim de F.	12/08/97	16/08/97	19/08/97	14/08/97	237
63/97	La Sentiu de Sió	26/09/97	27/09/97	30/09/97	28/09/97	737
					Subtotal	**36.682**
					Acumulado	**24.884**

Mod. 063

MINISTERIO DE AGRICULTURA, PESCA Y ALIMENTACION
DIRECCION GENERAL DE SANIDAD DE LA PRODUCCION AGRARIA
Subdirección General de Sanidad Animal

C/ VELAZQUEZ, 147
28002 MADRID

NUMBER OF OUTBREAK	MUNICIPALITY	SUSPECTION DATE	CONFIRMATION DATE AT LABORATORY	DATE WHEN CONFIRMATION IS NOTIFIED	DATE OF SACRIFICE	SACRIFICED ANIMALS
64/97	Ponts	26/09/97	27/09/97	02/10/97	27/09/97	2.013
65/97	Almenar	17/10/97	19/10/97	20/10/97	18/10/97	664
66/97	Agramunt	21/10/97	22/10/97	24/10/97	23/10/97	2.942
67/97	Almatret	22/10/97	23/10/97	24/10/97	22/10/97	718
68/97	Agramunt	03/11/97	04/11/97	05/11/97	04/11/97	739
69/97	Almenar	04/11/97	05/11/97	06/11/97	05/11/97	1.677
70/97	Almenar	04/11/97	05/11/97	06/11/97	05/11/97	1.144
71/97	Almenar	06/11/97	07/11/97	10/11/97	07/11/97	1.329
72/97	Almenar	10/11/97	11/11/97	11/11/97	11/1197	1.477
73/97	La Fuliola	19/11/97	21/11/97	24/11/97	21/1197	212
					Subtotal	**12.915**
					Acumulado	**61.566**
					Total	**74.481**

MINISTERIO DE AGRICULTURA, PESCA Y ALIMENTACION
DIRECCION GENERAL DE SANIDAD DE LA PRODUCCION AGRARIA
Subdirección General de Sanidad Animal

C/ VELAZQUEZ, 147
28002 MADRID

SUMMARY REGARDING EVOLUTION OF CLASSICAL SWINE FEVER IN SPAIN FOR 1997.

Date of first outbreak - 17/04/97

MONTH	NUMBER OF OUTBREAKS
APRIL	18
MAY	27
JUNE	11
JULY	3
AUGUST	3
SEPTEMBER	2
OCTOBER	3
NOVEMBER	6
TOTAL	73

6 new outbreaks have been notified by the Veterinary Services from the Autonomous Comunity of Catalonian in November. They have been registered in the municipalities of Almenar (97/69, 97/70, 97/71 and 97/72), in the comarca of Segriá and in the municipality of Agramunt (97/68) and La Fuliola (97/73) in the comarca of Urgell, all of them belonging to the province of Lerida.

MINISTERIO DE AGRICULTURA, PESCA Y ALIMENTACION
DIRECCION GENERAL DE SANIDAD DE LA PRODUCCION AGRARIA
Subdirección General de Sanidad Animal

C/ VELAZQUEZ, 147
28002 MADRID

DISTRIBUTION OF OUTBREAKS WITH RESPECT TO MUNICIPALITIES AND COUNTIES (LERIDA).

COUNTIES	MUNICIPALITIES WITHIN THE COUNTY	MUNICIPALITIES CSF AFFECTED	NUMBER OF OUTBREAKS
Pla d'Urgell	16	4	40
Urgell	20	2	3
Noguera	30	4	6
Segriá	38	8	15
Garriges	24	3	5
Segarra	21	4	4
TOTAL 6 counties	149 Municipalities	25	73

Counties included in Annex I, Commission Decision 97/285/EC, concerning certain protection measures relating to Classical Swine Fever in Spain.

MINISTERIO DE AGRICULTURA, PESCA Y ALIMENTACION
DIRECCION GENERAL DE SANIDAD DE LA PRODUCCION AGRARIA
Subdirección General de Sanidad Animal

C/ VELAZQUEZ, 147
28002 MADRID

SUMMARY OF OUTBREAKS.

MUNICIPALITY	NUMBER OF OUTBREAKS
Bell-Lloc d'Urgell	8
Torregrossa	19
Montgai	3
Linyola	11
Els Alamús	3
Juneda	3
Puigverd de Lleida	1
Ivars d'Urgell	2
Sarroca de Lleida	1
Lleida	1
Vilanova de la Barca	2
Arbeca	1
Les Borges Blanques	1
Sant Guim de la Plana (vicfred)	1
Els Plans de Sió (Mont-Roig)	1
Massoteres	1
Termens	1
Alcarrás	1
Sant Guim de Freixenet	1
La Sentiu de Sió	1
Ponts	1
Almenar	5
Agramunt	2
Almatret	1
La Fuliola	1
Total (25 Municipalities)	73

Actually in the Catalonian region five protection zones and three surveillance zones have been established, following Order promulgated by the Generalidad of Cataluña on November, 25 (see Annex).

MINISTERIO DE AGRICULTURA, PESCA Y ALIMENTACION
DIRECCION GENERAL DE SANIDAD DE LA PRODUCCION AGRARIA
Subdirección General de Sanidad Animal

C/ VELAZQUEZ, 147
28002 MADRID

SACRIFICED ANIMALS:

	Breeding	Piglets	Fattening	**Total**	farms
Outbreaks	6.368	19.049	49.064	**74.481**	73
Precautory sacrifices	8.778	67.271	141.755	**217.804**	420
Regulation (EC) 913/97	833	52.409	385.518	**438.760**	1.036
Total	**15.979**	**138.729**	**576.337**	**731.045**	**1.529**

MINISTERIO DE AGRICULTURA, PESCA Y ALIMENTACION
DIRECCION GENERAL DE SANIDAD DE LA PRODUCCION AGRARIA
Subdirección General de Sanidad Animal

C/ VELAZQUEZ, 147
28002 MADRID

New reported oubreaks (November).

97/68

Autonomous Community	CATALUÑA
Affected Province	LLEIDA
Affected Municipality	AGRAMUNT
Comarca	URGELL
Disease under suspection	CLASSICAL SWINE FEVER
Date when first sick or suspected animal appeared	Suspection was reported on 03/11/97
Is it a primary or secondary outbreak?	its a secundary one.
Number of outbreaks	68/97
Number of affected farms	1
Affected species	Swine
Per outbreaks or farm (1):	
Farm population, per species	739 fattening pigs.
Number of affected animals, per species	50
Number of death animals per species	4, not included in the census
Number of sacrificed animals per species	All the farm population
Number of destroyed animals per species	All the farm population
Number of destroyed carcasses per species	
Date of disease confirmation	04/11/97
Diagnostic method used	ELISA for antigen detection. Waiting to be confirmed by the diagnosis methods set out in Directive 80/217/ECC.
Center where tests are carried out	Health Livestock Laboratory in LLeida
Control measures adopted	Measures such as the ones stated by Directive 80/217/EEC, establishing measures in relation with CSF.
Distances to other receptive farms	In a radius of 3 Km. 43 farms with a census of 2.497 breedings and 8.975 fattening pigs have been calculated.
Date of sacrifice	04/11/97
Origin of the animals	Spain

MINISTERIO DE AGRICULTURA, PESCA Y ALIMENTACION
DIRECCION GENERAL DE SANIDAD DE LA PRODUCCION AGRARIA
Subdirección General de Sanidad Animal

C/ VELAZQUEZ, 147
28002 MADRID

97/69

Autonomous Community	CATALUÑA
Affected Province	LLEIDA
Affected Municipality	ALMENAR
Comarca	El Segria
Disease under suspection	CLASSICAL SWINE FEVER
Date when first sick or suspected animal appeared	Suspection was reported on 04/11/97
Is it a primary or secondary outbreak?	its a secundary one.
Number of outbreaks	69/97
Number of affected farms	1
Affected species	Swine
Per outbreaks or farm (1):	
Farm population, per species	1.677 fattening pigs.
Number of affected animals, per species	30
Number of death animals per species	0
Number of sacrificed animals per species	All the farm population
Number of destroyed animals per species	All the farm population
Number of destroyed carcasses per species	
Date of disease confirmation	05/11/97
Diagnostic method used	ELISA for antigen detection. Waiting to be confirmed by the diagnosis methods set out in Directive 80/217/ECC.
Center where tests are carried out	Health Livestock Laboratory in LLeida
Control measures adopted	Measures such as the ones stated by Directive 80/217/EEC, establishing measures in relation with CSF.
Distances to other receptive farms	In a radius of 3 Km. 79 farms with a census of 2.207 breedings and 52.500 fattening pigs have been calculated.
Date of sacrifice	05/11/97
Origin of the animals	Spain

ERIO DE AGRICULTURA, PESCA Y ALIMENTACION
ION GENERAL DE SANIDAD DE LA PRODUCCION AGRARIA
Subdirección General de Sanidad Animal

C/ VELAZQUEZ, 147
28002 MADRID

97/70

Autonomous Community	CATALUÑA
Affected Province	LLEIDA
Affected Municipality	ALMENAR
Comarca	El Segria
Disease under suspection	CLASSICAL SWINE FEVER
Date when first sick or suspected animal appeared	Suspection was reported on 04/11/97
Is it a primary or secondary outbreak?	Its a secundary one.
Number of outbreaks	70/97
Number of affected farms	1
Affected species	Swine
Per outbreaks or farm (1):	
Farm population, per species	1.144 fattening pigs.
Number of affected animals, per species	20
Number of death animals per species	2
Number of sacrificed animals per species	All the farm population
Number of destroyed animals per species	All the farm population
Number of destroyed carcasses per species	
Date of disease confirmation	05/11/97
Diagnostic method used	ELISA for antigen detection. Waiting to be confirmed by the diagnosis methods set out in Directive 80/217/ECC.
Center where tests are carried out	Health Livestock Laboratory in LLeida
Control measures adopted	Measures such as the ones stated by Directive 80/217/EEC, establishing measures in relation with CSF.
Distances to other receptive farms	In a radius of 3 Km. 79 farms with a census of 2.207 breedings and 52.500 fattening pigs have been calculated.
Date of sacrifice	05/11/97
Origin of the animals	Spain

NISTERIO DE AGRICULTURA, PESCA Y ALIMENTACION
RECCION GENERAL DE SANIDAD DE LA PRODUCCION AGRARIA
Subdirección General de Sanidad Animal

C/ VELAZQUEZ, 147
28002 MADRID

97/71

Autonomous Community	CATALUÑA
Affected Province	LLEIDA
Affected Municipality	ALMENAR
Comarca	El Segria
Disease under suspection	CLASSICAL SWINE FEVER
Date when first sick or suspected animal appeared	Suspection was reported on 06/11/97
Is it a primary or secondary outbreak?	Its a secundary one.
Number of outbreaks	71/97
Number of affected farms	1
Affected species	Swine
Per outbreaks or farm (1):	
Farm population, per species	1.329 fattening pigs.
Number of affected animals, per species	19
Number of death animals per species	0
Number of sacrificed animals per species	All the farm population
Number of destroyed animals per species	All the farm population
Number of destroyed carcasses per species	
Date of disease confirmation	07/11/97
Diagnostic method used	ELISA for antigen detection. Waiting to be confirmed by the diagnosis methods set out in Directive 80/217/ECC.
Center where tests are carried out	Health Livestock Laboratory in LLeida
Control measures adopted	Measures such as the ones stated by Directive 80/217/EEC, establishing measures in relation with CSF.
Distances to other receptive farms	In a radius of 3 Km. 72 farms with a census of 2.111 breedings and 46.765 fattening pigs have been calculated.
Date of sacrifice	07/11/97
Origin of the animals	Spain

MINISTERIO DE AGRICULTURA, PESCA Y ALIMENTACION
DIRECCION GENERAL DE SANIDAD DE LA PRODUCCION AGRARIA
Subdirección General de Sanidad Animal

C/ VELAZQUEZ, 147
28002 MADRID

97/72

Autonomous Community	CATALUÑA
Affected Province	LLEIDA
Affected Municipality	ALMENAR
Comarca	El Segria
Disease under suspection	CLASSICAL SWINE FEVER
Date when first sick or suspected animal appeared	Suspection was reported on 10/11/97
Is it a primary or secondary outbreak?	Its a secundary one.
Number of outbreaks	72/97
Number of affected farms	1
Affected species	Swine
Per outbreaks or farm (1):	
Farm population, per species	1.477 fattening pigs.
Number of affected animals, per species	100
Number of death animals per species	0
Number of sacrificed animals per species	All the farm population
Number of destroyed animals per species	All the farm population
Number of destroyed carcasses per species	
Date of disease confirmation	11/11/97
Diagnostic method used	ELISA for antigen detection. Waiting to be confirmed by the diagnosis methods set out in Directive 80/217/ECC.
Center where tests are carried out	Health Livestock Laboratory in Lleida
Control measures adopted	Measures such as the ones stated by Directive 80/217/EEC, establishing measures in relation with CSF.
Distances to other receptive farms	In a radius of 3 Km. 72 farms with a census of 2.111 breedings and 46.765 fattening pigs have been calculated.
Date of sacrifice	11/11/97
Origin of the animals	Spain

MINISTERIO DE AGRICULTURA, PESCA Y ALIMENTACION
DIRECCION GENERAL DE SANIDAD DE LA PRODUCCION AGRARIA
Subdirección General de Sanidad Animal

C/ VELAZQUEZ, 147
28002 MADRID

97/73

Autonomous Community	CATALUÑA
Affected Province	LLEIDA
Affected Municipality	LA FULIOLA
Comarca	URGELL
Disease under suspection	CLASSICAL SWINE FEVER
Date when first sick or suspected animal appeared	Suspection was reported on 19/11/97
Is it a primary or secondary outbreak?	Its a secundary one.
Number of outbreaks	73/97
Number of affected farms	1
Affected species	Swine
Per outbreaks or farm (1):	
Farm population, per species	2 boars, 32 breeding sows, 115 piglets and 63 fattening pigs.
Number of affected animals, per species	2 breeding sows and 115 piglets
Number of death animals per species	9 piglets and 1 fattening pig.
Number of sacrificed animals per species	All the farm population
Number of destroyed animals per species	All the farm population
Number of destroyed carcasses per species	
Date of disease confirmation	21/11/97
Diagnostic method used	ELISA for antigen detection. Waiting to be confirmed by the diagnosis methods set out in Directive 80/217/ECC.
Center where tests are carried out	Health Livestock Laboratory in Lleida
Control measures adopted	Measures such as the ones stated by Directive 80/217/EEC, establishing measures in relation with CSF.
Distances to other receptive farms	In a radius of 3 Km. 51 farms with a census of 1.275 breedings and 9.140 fattening pigs have been calculated.
Date of sacrifice	21/11/97
Origin of the animals	Spain

MINISTERIO DE AGRICULTURA, PESCA Y ALIMENTACION
DIRECCION GENERAL DE SANIDAD DE LA PRODUCCION AGRARIA
Subdirección General de Sanidad Animal

C/ VELAZQUEZ, 147
28002 MADRID

CENSUS INTO THE PROTECTION AND SURVEILLANCE ZONES ESTABLISHED BY ORDER ON NOVEMBER, 25

PROTECTION ZONES			
	HOLDINGS	BREEDING	FATTENING
A-1	21	618	7.915
A-2	86	2.104	63.802
A-3	43	2.726	12.930
A-4	28	53	17.315
A-5	53	1.260	9.833
TOTAL	231	6.761	111.795

SURVEILLANCE ZONES			
	HOLDINGS	BREEDING	FATTENING
A-1	880	25.942	183.016
A-2	285	11.428	179.475
A-3	16	2.210	5.330
TOTAL	1.181	39.580	367.821

STERIO DE AGRICULTURA, PESCA Y ALIMENTACION
CCION GENERAL DE SANIDAD DE LA PRODUCCION AGRARIA
Subdirección General de Sanidad Animal

C/ VELAZQUEZ, 147
28002 MADRID

PROTECTION AND SURVEILLANCE ZONE IN TARRAGONA PROVINCE

A-4 PROTECTION ZONE (ORDER NOVEMBER, 25)

COMARCA	MUNICIPALITY
El Segria	Almatret.
Ribera d' Ebre	Riba-roja d' Ebre.

A-3 SURVEILLANCE ZONE (ORDER NOVEMBER, 25)

COMARCA	MUNICIPALITY
El Segria	Almatret
	Serós
	Maials
Ribera d' Ebre	Riba-roja d´Ebre
	Flix
Terra Alta	La Fatarella
	Vilalba dels Arcs
	La Pobla de Massaluca

FARMS				
ALL ACTIVE FARMS IN TARRAGONA PROVINCE ARE INTO THE SURVEILLANCE ZONE	COMARCA	CENSUS		
		BREEDING SOWS	BOARS	FATTENING PIGS
4	ALL INTO RIBERA D' EBRE	7	1	714

MINISTERIO DE AGRICULTURA, PESCA Y ALIMENTACION
DIRECCION GENERAL DE SANIDAD DE LA PRODUCCION AGRARIA
Subdirección General de Sanidad Animal

C/ VELAZQUEZ, 147
28002 MADRID

SURVEILLANCE ZONE IN ARAGON

IMMOBILIZES FARMS IN THE VETERINARY ZONE OF FRAGA INCLUDED IN THE SURVEILLANCE AREA FOR THE OUTBREAK 97/67 OF ALMATRET (LÉRIDA)

Municipality number	Municipality	Kind of farm	Census	Date of entry	Date of immobilization	Date of first check	Date of second check	opening date
10	Mequinenza	Fattening	1.329	At the end of August	27/10/97	3 Nov. 97	24 Nov.97	
06	Mequinenza	Fattening	631	At the end of July	27/10/97	3 Nov. 97	24 Nov. 97	
07	Mequinenza	Fattening	1.125	At the end of August	27/10/97	3 Nov. 97	24 Nov. 97	
04	Fayón	Fattening	610	At the end of August	27/10/97	3 Nov. 97	24 Nov. 97	

NUMBER OF SAMPLES IN THE SURVEILLANCE AREA FOR THE OUTBREAK 97/67 OF ALMATRET (LÉRIDA)

Municipality number	Municipality	Kind of farm	Census	number of samples First check 3 Nov 97		Number of samples Second check 24 Nov 97	
				AG	AB	AG	AB
10	Mequinenza	Fattening	1.329	56	56	56	56
06	Mequinenza	Fattening	631	40	40	40	40
07	Mequinenza	Fattening	1.125	56	56	56	56
04	Fayón	Fattening	610	36	36	36	36
TOTAL	2 MUNICIPALITIES	4 FARMS 3.695 FATTENING PIGS		188	188	188	188
				376		376	

IINISTERIO DE AGRICULTURA, PESCA Y ALIMENTACION
)IRECCION GENERAL DE SANIDAD DE LA PRODUCCION AGRARIA
Subdirección General de Sanidad Animal

C/ VELAZQUEZ, 147
28002 MADRID

CENSUS INTO THE PROTECTION AND SURVEILLANCE ZONES
28 NOVEMBER 1997
ORDER PENDING TO BE PUBLISHED

PROTECTION ZONES			
	HOLDINGS	BREEDING	FATTENING
A-1	86	2.104	63.802
A-2	43	2.726	12.930
A-3	28	53	17.315
A-4	53	1.260	9.833
TOTAL	210	6.143	103.880

SURVEILLANCE ZONES			
	HOLDINGS	BREEDING	FATTENING
A-1	440	16.310	93.721
A-2	285	11.428	179.475
TOTAL	725	27.738	273.196

CONTROLS

- Serological test in protection and Surveillance zones in Catalonian region:

FARMS

COUNTY	MUNICIPALITY	TESTED FARMS	BREEDING	FATTENING	SAMPLES
LES GARRIGUES	**8**	**90**	**9.972**	**51.486**	**4.321**
LA NOGUERA	**19**	**657**	**19.161**	**211.125**	**24.538**
PLA D'URGELL	**16**	**513**	**10.377**	**68.889**	**14.233**
EL SEGRÍA	**28**	**442**	**33.819**	**229.640**	**39.916**
L'URGELL	**14**	**358**	**13.249**	**123.144**	**15.941**
SEGARRA	**17**	**382**	**10.939**	**98.612**	**8.734**
TOTAL	**102**	**2.442**	**97.517**	**782.896**	**107.683**

- Serological test for liberate the protection and surveillance zone because outbreak of **Ponts** (97/64).

COMARCA	MUNICIPALITY	TESTED FARMS	CENSUS		SAMPLES
			BREEDING	FATTENING	
Noguera	Artesa de Segre	47	5.790	22.335	3.908
Noguera	Baronia de Rialb	27	1.660	11.174	1.699
Noguera	Cabanabona	14	28	3.806	520
Noguera	Oliola	16	2.382	5.293	1.085
Noguera	Ponts	33	1.176	17.720	2.383
Noguera	Tiurana	2	175	760	138
Noguera	Vilanoba de L'Agudá	40	1.497	6.678	1.631
Total	**7 municipalities**	**179**	**12.708**	**67.766**	**11.364**

- Serological test for opening the protection and surveillance zone because outbreak of **La Sentiú de Sió** (97/63).

COMARCA	MUNICIPALITY	TESTED FARMS	CENSUS		SAMPLES
			BREEDING	FATTENING	
Noguera	Balaguer	61	1.039	12.043	1.806
Noguera	Bellcaire	75	1.770	13.205	2.343
Noguera	Bellmunt	22	885	2.519	674
Noguera	Camarasa	32	996	10.724	1.593
Noguera	Cubells	46	624	10.543	1.853
Noguera	Gerb	15	1.238	2.920	862
Noguera	Montgai	103	581	28.220	3.156
Noguera	Penelles	44	802	5.603	1.162
Noguera	Sentiú de Sió	20	501	6.433	973
Noguera	Vallfogona	56	1.797	9.177	1.652
Total	**10 municipalities**	**474**	**10.233**	**101.387**	**16.074**

- Serological test for opening the surveillance zone because outbreak of **Almatret** (97/67).

COMARCA	MUNICIPALITY	TESTED FARMS	CENSUS		SAMPLES
			BREEDING	FATTENING	
Segria	Almatret	7	0	2.373	307
Segria	Maials	5	415	117	189
Segria	Serós	0	0	0	0
Ribera D' Ebre	Flix	1	5	0	5
Ribera D' Ebre	Riba-Roja d'Ebre	3	3	714	129
Total	**5 municipalities**	**16**	**423**	**3.204**	**630**

MINISTERIO DE AGRICULTURA, PESCA Y ALIMENTACION
DIRECCION GENERAL DE SANIDAD DE LA PRODUCCION AGRARIA
Subdirección General de Sanidad Animal

C/ VELAZQUEZ, 147
28002 MADRID

SEROLOGICAL TEST IN THE PROTECCTION AND SURVEILLANCE ZONES IN CATALONIAN REGION.

URGELL

MUNICIPALITY	TESTED FARMS	BREEDING	FATTENING	SAMPLES
AGRAMUNT	56	3.395	31.529	3.712
ANGLESOLA	17	1.039	1.910	418
BELIANES	18	269	10.069	615
BELLPUIG	50	1.505	10.430	1.973
CASTELLSERA	44	1.600	6.501	2.874
LA FULIOLA	30	497	4.905	1.440
MALDA	9	212	6.570	410
OSSÓ DE SIÓ	16	17	7.100	402
PREIXANA	17	547	1.170	418
PUIGVERD	21	2.310	7.280	813
S. MARTI RIUCORD	27	0	19.107	1.006
TARREGA	15	270	7.145	436
TORNABOUS	30	1.268	7.010	1.213
VILAGRASSA	8	320	2.418	211
TOTAL ...	**358**	**13.249**	**123.144**	**15.941**

MINISTERIO DE AGRICULTURA, PESCA Y ALIMENTACION
DIRECCION GENERAL DE SANIDAD DE LA PRODUCCION AGRARIA
Subdirección General de Sanidad Animal

C/ VELAZQUEZ, 147
28002 MADRID

SEGRÍA

MUNICIPALITY	TESTED FARMS	BREEDING	FATTENING	SAMPLES
AITONA	16	2.981	10.050	1.242
ELS ALAMÚS	8	377	1.550	363
ALBATARREC	5	50	3.002	383
ALCARRÁS	103	9.566	62.088	15.381
ALCOLETGE	7	597	2.388	1.069
ALFÉS	6	0	4.650	336
ALPICAT	6	42	4.805	721
ARTESA DE LLEIDA	9	663	5.550	435
ASPA	3	65	710	77
BENAVENT DE SEGRÍA	18	710	8.250	1.576
CORBINS	6	393	3.840	801
LLARDECANS	7	520	8.400	574
LLEIDA	96	4.714	31.346	3.235
MAIALS	5	230	1.514	148
MONTOLIU DE LLEIDA	3	0	1.689	160
LA PORTELLA	10	1.040	5.017	683
PUIGVERD DE LLIEDA	6	1.509	2.632	250
SARROCA DE LLEIDA	2	223	3	72
SERÓS	29	2.525	14.172	1.334
SOSES	32	5.055	24.516	5.290
SUDANELL	1	0	1.150	62
SUNYER	4	200	1.053	402
TORREDESSES	2	20	1.140	77
TORREFARRERA	5	150	4.020	259
TORRES DE SEGRE	19	883	15.101	2.636
TORRE-SERONA	9	116	4.220	302

MINISTERIO DE AGRICULTURA, PESCA Y ALIMENTACION
DIRECCION GENERAL DE SANIDAD DE LA PRODUCCION AGRARIA
Subdirección General de Sanidad Animal

C/ VELAZQUEZ, 147
28002 MADRID

MUNICIPALITY	TESTED FARMS	BREEDING	FATTENING	SAMPLES
VILANOVA DE LA BARCA	11	1.040	2.524	1.296
VILANOVA DE SEGRIA	14	160	4.260	752
TOTAL ...	**442**	**33.829**	**229.640**	**39.916**

MINISTERIO DE AGRICULTURA, PESCA Y ALIMENTACION
DIRECCION GENERAL DE SANIDAD DE LA PRODUCCION AGRARIA
Subdirección General de Sanidad Animal

C/ VELAZQUEZ, 147
28002 MADRID

GARRIGUES

MUNICIPALITY	TESTED FARMS	BREEDING	FATTENING	SAMPLES
CASTELLDANS	6	115	3.895	256
LA FLORESTA	3	1.055	3.896	236
ESPLUGA CALBA	9	773	5.734	426
ELS OMELLONS	2	0	1.930	104
JUNEDA	15	2.242	3.120	730
BORGES BLANQUES	10	1.020	4.937	483
PUIG-GROS	7	1.123	4.722	465
ARGECA	38	3.644	23.252	1.621
TOTAL ...	**90**	**9.972**	**51.486**	**4.321**

MINISTERIO DE AGRICULTURA, PESCA Y ALIMENTACION
DIRECCION GENERAL DE SANIDAD DE LA PRODUCCION AGRARIA
Subdirección General de Sanidad Animal

C/ VELAZQUEZ, 147
28002 MADRID

NOGUERA

MUNICIPALITY	TESTED FARMS	BREEDING	FATTENING	SAMPLES
ALBESA	76	494	5.961	1.976
ARTESA DE SEGRE	21	1.238	11.754	594
BALAGUER	62	1.196	13.435	2.270
BELLCAIRE	85	1.695	35.784	4.325
BELLMUNT	22	893	8.384	1.945
CABANABONA	18	59	2.555	180
CAMARASA	14	705	5.053	454
CASTELLÓ DE FARFANYA	2	0	1.175	37
CUBELLS	34	694	15.105	1.073
LA FORADADA	19	4.822	31.628	1.053
MENARGUENS	41	1.338	11.240	2.010
MONTGAI	96	567	23.855	2.468
OLIOLA	9	470	3.198	247
PENELLES	43	920	8.075	1.514
SENTIU DE SIÓ	16	695	7.781	735
TERMENS	27	746	5.180	771
TORRELAMEU	10	378	2.853	840
VALLFOGONA BALAGUER	59	2.128	17.298	1.984
VILANOVA DE L'AGUDA	3	123	811	62
TOTAL ...	**657**	**19.161**	**211.125**	**24.538**

MINISTERIO DE AGRICULTURA, PESCA Y ALIMENTACION
DIRECCION GENERAL DE SANIDAD DE LA PRODUCCION AGRARIA
Subdirección General de Sanidad Animal

C/ VELAZQUEZ, 147
28002 MADRID

PLA D'URGELL.

MUNICIPALITY	TESTED FARMS	BREEDING	FATTENING	SAMPLES
BARBENS	13	156	65	502
BELL-LLOC	27	98	4.130	286
BELLVÍS	31	2	1	378
CASTELLNOU SEANA	40	2.315	13.148	3.143
FONDARELLA	2	0	660	136
GOLMES	21	0	3.028	637
IVARS D'URGELL	81	2.172	7.283	2.777
LINYOLA	79	367	1.152	701
MIRALCAMP	37	259	8.014	501
MOLLERUSSA	10	45	0	109
PALAU D'ANGLESOLA	22	681	3.725	1.021
POAL, EL	15	63	229	133
SIDAMON	13	120	2.325	533
TORREGROSSA	77	2.133	7.835	709
VILA-SANA	25	1.836	7.206	2.096
VILANOVA BELLPUIG	20	130	10.088	571
TOTAL ...	**513**	**10.377**	**68.889**	**14.233**

MINISTERIO DE AGRICULTURA, PESCA Y ALIMENTACION
DIRECCION GENERAL DE SANIDAD DE LA PRODUCCION AGRARIA
Subdirección General de Sanidad Animal

C/ VELAZQUEZ, 147
28002 MADRID

SEGARRA

MUNICIPALITY	TESTED FARMS	BREEDING	FATTENING	SAMPLES
BIOSCA	35	382	2.862	354
CERVERA	15	100	3.200	174
ESTARÁS	16	544	4.106	385
GRANYANELLA	12	70	1.400	104
GUISSONA	9	300	1.290	156
IVORRA	17	1.215	14.947	909
LES OLUGES	10	35	1.550	224
MASSOTERES	18	909	13.049	687
PLANS DE SIÓ	49	1.135	13.914	757
RIBERA D'ONDARA	16	373	1.977	339
SANT GUIM DE FREIXENET	30	1.031	8.316	1.487
SANT GUIM DE LA PLANA	25	349	4.681	335
SANT RAMON	32	1.899	12.366	1.322
TALAVERA	9	403	4.150	564
TORÁ	28	1.925	5.080	438
TARROJA	5	75	2.331	195
TORREFETA I FLOREJACS	56	194	3.393	304
TOTAL ...	**382**	**10.939**	**98.612**	**8.734**

MINISTERIO DE AGRICULTURA, PESCA Y ALIMENTACION
DIRECCION GENERAL DE SANIDAD DE LA PRODUCCION AGRARIA
Subdirección General de Sanidad Animal

C/ VELAZQUEZ, 147
28002 MADRID

CONTROLS

- Serological test in Surveillance zone in Aragón:

First test with negative results carried out for antigen and antibody corresponds to the 5% of holding's animal population. The number of samples effected amonunts to 376.
The sanitary ststus is normal, so no incidence has been detected.

The second test with negative results carried out for antigen and antibody corresponds to the 5% of holding's animal population. The number of samples effected amonunts to 376.
The sanitary ststus is normal, so no incidence has been detected.

The surveillance zone in Aragón has been opened.

MINISTERIO DE AGRICULTURA, PESCA Y ALIMENTACION
DIRECCION GENERAL DE SANIDAD DE LA PRODUCCION AGRARIA
Subdirección General de Sanidad Animal

C/ VELAZQUEZ, 147
28002 MADRID

LEGAL MEASURES.

- Ministerial Order dated 26.02.97 concerning protection measures relating to Classical Swine Fever.

- Order dated 18.04.97 relating on urgent measures for the prevention of Classical Swine Fever, promulgated by the Veterinary Services of Cataluña.

- Order of April 29, 1997, modifying Order of April 18, 1997, laying down measures for Classical Swine Fever prevention, promulgated by the Veterinary Services of Cataluña.

- Ministerial Order of April 28, 1997, repealing the Ministeral Order dated 26.02.97 concerning protection measures relating to Classical Swine Fever.

- Ministerial Order of April 29, 1997, updating compensation rate tables for sacrifice regarding animals affected by Classical Swine Fever, belonging to white pigs and their crossings.

- Ministerial Order of 14 May 1997 modifying Annex of Ministerial Order of 29 April 1997, updating rate tables for sacrifice regarding animals affected by Classical Swine Fever belonging to white pigs and their crossings.

- Order of 23 May 1997 amending Order of 29 April 1997, as regards urgent measures for Classical Swine Fever prevention, promulgated by the Veterinary Services of Cataluña.

- Order of 5 June 1997, laying down the necessary controls derogating from prohibitions relating to measures for the prevention of CSF in a certain area, promulgated by the Veterinary Services of Cataluña.

- Order dated 12.06.97 relating on urgent measures for the prevention of Classical Swine Fever, promulgated by the Veterinary Services of Cataluña.

- Order dated 1.07.97 relating on urgent measures for the prevention of Classical Swine Fever, promulgated by the Veterinary Services of Cataluña.

- Order of 7 July 1997, laying down the necessary controls derogating from prohibitions relating to measures for the prevention of CSF in a certain area, promulgated by the Veterinary Services of Cataluña.

- Order of 10 July 1997, laying down the necessary controls derogating from prohibitions relating to measures for the prevention of CSF in a certain area, promulgated by the Veterinary Services of Cataluña.

- Order dated 13.08.97 relating on urgent measures for the prevention of Classical Swine Fever, promulgated by the Veterinary Services of Cataluña.

- Order of 19.08.97 amending Order of 16.08.97, as regards urgent measures for Classical Swine Fever prevention, promulgated by the Veterinary Services of Cataluña.

- Order of 02.10.97 amending Order of 19.08.97, as regards urgent measures for Classical Swine Fever prevention, promulgated by the Veterinary Services of Cataluña.

- Order of 20.10.97 amending Order of 02.10.97, as regards urgent measures for Classical Swine Fever prevention, promulgated by the Veterinary Services of Cataluña.

- Order of 23.10.97 amending Order of 20.10.97, as regards urgent measures for Classical Swine Fever prevention, promulgated by the Veterinary Services of Cataluña.

- Order of 07.11.97 amending Order of 23.10.97, as regards urgent measures for Classical Swine Fever prevention, promulgated by the Veterinary Services of Cataluña.

- Order of 25.11.97 amending Order of 07.11.97, as regards urgent measures for Classical Swine Fever prevention, promulgated by the Veterinary Services of Cataluña.

MINISTERIO DE AGRICULTURA, PESCA Y ALIMENTACION
DIRECCION GENERAL DE SANIDAD DE LA PRODUCCION AGRARIA
Subdirección General de Sanidad Animal

C/ VELAZQUEZ, 147
28002 MADRID

EPIDEMIOLOGICAL INVESTIGATION FROM OUTBREAK NUMBER 3 TO 73.

NUMBER OF OUTBREAK: **3/97**

The holding is located in the municipality of Torregrossa being the same municipality for outbreak number 2.

The probably source of the disease into the holding is dead animals collection process, carried out by the dead animals Collection Firm.

Another posible relationship is with the Feed Supplier Company, which is the same firm supplying the holding of outbreak number 5, notificated the suspicion on the same date 15/04/97.

NUMBER OF OUTBREAK: **4/97**

The holding is located in the municipality of Torregrossa being the same municipality for outbreak numbers 2 and 3.

The probably source of the disease into the holding is through the services given by the integrated enterprise related to the holding which is the same of outbreak number 2.

NUMBER OF OUTBREAK: **5/97**

The holding is located in the municipality of Torregrossa being the same municipality for outbreak numbers 2, 3 and 4.

The probably source of the disease into the holding is the proximity to holding outbreak number 2 located at 100 metres.
Another possible relationship is the dead animals collection Firm.

NUMBER OF OUTBREAK: **6/97**

The holding is located in the municipality of Torregrossa, being the same municipality for outbreak numbers 2, 3, 4 and 5.

The probably source of the disease into the holding is the dead animals collection process, carried out by the Dead Animals Collection Firm.

NUMBER OF OUTBREAK: **7/97**

The holding is located in the municipality of Bell-Lloc d'Urgell, being the same municipality for outbreak number 1.

The probably source of the disease into the holding is yet investigating.

NUMBER OF OUTBREAK: **8/97**

The holding is located in the municipality of Torregrossa, being the same municipality for outbreak numbers 2, 3, 4, 5 and 6.
The probably source of the disease into the holding is through the services given by the integrated enterprise related to the holding which is the same of outbreak numbers 2 and 4.

In the same way, the source could be the proximity to holdings suffering the disease, specifically with outbreak number 4 located at 700 metres and outbreak number 2 located at 1.000 metres.

NUMBER OF OUTBREAK: **9/97**

The holding is located in the municipality of Torregrossa being the same municipality for outbreak numbers 2, 3, 4, 5, 6 and 8.
The probably source of the disease into the holding is through the services given by the integrated enterprise related to the holding which is the same of outbreak number 5.
In the same way, the source could be the dead animals collection process, carried out by the dead animals collection firm.

NUMBER OF OUTBREAK: **10/97**

The holding is located in the municipality of Torregrossa, being the same municipality for outbreak numbers 2, 3, 4, 5, 6, 8 and 9.

The probably source of the disease into the holding is through the services given by the integrated enterprise related to the holding which is the same of outbreak numbers 5 and 9.

NUMBER OF OUTBREAK: **11/97**

The holding is located in the municipality of Torregrossa, being the same municipality for outbreak numbers 2, 3, 4, 5, 6, 8, 9 and 10.

The probably source of the disease into the holding is through the services given by the integrated enterprise related to the holding which is the same of outbreak numbers 5, 9 and 10.

In the same way, the source could be the proximity to holdings suffering the disease, specifically outbreak number 8 located at 100 metres.

NUMBER OF OUTBREAK: **12/97**

The holding is located in the municipality of Montgai.

The possible source of the disease into the holding is the entry on the 10 of April, 1997 of animals coming from holding outbreak number 13.
On the 22 april was notificated the suspicion of both outbreak numbers 12 and 13.

NUMBER OF OUTBREAK: **13/97**

The holding is located in the municipality of Montgai, being the same municipality for outbreak number 12.
The possible source of the disease into the holding is the proximity to Ramón Pique's holding, stamped out as preventive measure on the 24 February, after the entry of pigs coming from Holland.

NUMBER OF OUTBREAK: **14/97**

The holding is located in the municipality of Bell-Lloc d'Urgell, , being the same municipality for outbreak numbers 1 and 7.
The possible source of the disease into the holding is the proximity to holding outbreak number 1 located at 500 metres.

NUMBER OF OUTBREAK: **15/97**

The holding is located in the municipality of Linyola.
The probably source of the disease into the farm is through the firm supplying feed to the holding, being the same who gives technnical services in the holding outbreak numbers 5, 9, 10 and 11.

NUMBER OF OUTBREAK: **16/97**

The holding is located in the municipality of Motgai, being the same municipality for outbreak numbers 12 and 13.
The probably source of the disease could be due that both this farm and holding outbreak number 13 have the same people working in.

NUMBER OF OUTBREAK: **17/97**

The holding is located in the municipality of Linyola, being the same municipality for outbreak number 15.
The probably source of the disease into the holding is through the services given by the integrated enterprise related to the holding which is the same for holdings outbreak numbers 2, 4 and 8.

NUMBER OF OUTBREAK: **18/97**

The holding is located in the municipality of Bell-Lloc d'Urgell, being the same municipality for outbreak numbers 1, 7 and 14.

The probably source of the disease into the holding is the proximity to holding outbreak number 1 located at 100 metres, likewise because shares technnical services together with feed supplying with the mentioned holding.

NUMBER OF OUTBREAK: **19/97**

The holding is located in the municipality of Linyola, being the same municipality for outbreak numbers 15 and 17.

The probably source of the disease into the holding is through the services given by the integrated enterprise which is the same for holdings outbreak numbers 2, 4, 8 and 17.

NUMBER OF OUTBREAK: **20/97**

The holding is located in the municipality of Torregrossa, being the same municipality for outbreak numbers 2, 3, 4, 5, 6, 8, 9, 10 and 11.
The probably source of the disease into the holding is the proximity to holding outbreak number 5 (located at 20 metres) and holding outbreak number 2 (at 100 metres), likewise shares technnical services with the integrated enterprise for holdings outbreak numbers 5, 9, 10 and 11.

NUMBER OF OUTBREAK: **21/97**

The holding is located in the municipality of Torregrossa, being the same municipality for outbreak numbers 2, 3, 4, 5, 6, 8, 9, 10, 11 and 20.
The probably source of the disease is the proximity to holdings outbreak numbers 4, 8, 10 and 11, likewise shares technnical services given by the integrated enterprise with holdings outbreak numbers 5, 9, 10, 11 and 20.

NUMBER OF OUTBREAK: **22 /97**

The holding is located in the municipality of Bell-Lloc d'Urgell, being the same municipality for outbreak numbers 1, 7,14 and 18.
The probably source of the disease is a truck with registration number L-7797-U and belonging to the integrated enterprise runned on 08/04/97 through holding outbreak number 1, and later on 09/04/97 through holding outbreak number 22, likewise the technical services from the integrated enterprise went to holding outbreak number 18 on 21/04/97 and to holding outbreak number 22 on 25/04/97.

NUMBER OF OUTBREAK: **23 /97**

The holding is located in the municipality of Linyola, being the same municipality for outbreak numbers 15, 17 and 19.

The probably source of the disease is the proximity to holding outbreak number 19, also shares technnical services with the same integrated enterprise for holding outbreak number 3.

NUMBER OF OUTBREAK: **24 /97**

The holding is located in the municipality of Torregrossa, being the same municipality for outbreak numbers 2, 3, 4, 5, 6, 8, 9, 10, 11, 20 and 21.
The probably source of the disease is the proximity to holdings outbreak numbers 2, 5 and 20.

NUMBER OF OUTBREAK: **25 /97**

The holding is located in the municipality of Linyola, being the same municipality for outbreak numbers 15, 17, 19 and 23.
The probably source of the disease is the proximity to holding outbreak number 17.

NUMBER OF OUTBREAK: **26 /97**

The holding is located in the municipality of Linyola, being the same municipality for outbreak numbers 15, 17, 19, 23 and 25.
The probably source of the disease is the proximity to holding outbreak number 23, likewise shares the services from the integrated enterprise as holding outbreak number 25.

NUMBER OF OUTBREAK: **27 /97**

The holding is located in the municipality of Torregrossa, being the same municipality for outbreak numbers 2, 3, 4, 5, 6, 8, 9, 10, 11, 20, 21 and 24.
The probably source of the disease is that shares the services from the integrate enterprise together with holdings outbreak numbers 3 and 23, also the firm suppliying feed stuffs is the same for holdings outbreak numbers 5, 9, 10, 11, 20 and 21.

NUMBER OF OUTBREAK: **28/97**

The holding is located in the municipality of Torregrossa, being the same municipality for outbreak numbers 2, 3, 4, 5, 6, 8, 9, 10, 11, 20, 21, 24 and 27.
The possible source of the disease into the holding is the proximity to holdings outbreak number 3 (600 metres), outbreak number 10 (500 metres) and outbreak number 21 (500 metres); in the same way shares the services of the integrated enterprise of holding outbreak number 7.

NUMBER OF OUTBREAK: **29/97**
The holding is located in the municipality of Dels Alamus.
The possible source of the disease is the proximity to outbreak 4 (800 metres) and because the holding is near to a highway used by the trucks that had been worked in the previous outbreaks occurred in the zone outbreak numbers 4, 8, 11 and 21.

Another probably source is through the feed trucks belonging to the integrated enterprise.

NUMBER OF OUTBREAK: **30/97**

The holding is located in the municipality of Torregrossa, being the same municipality for outbreak numbers, 2, 3, 4, 5, 6, 8, 9, 10, 11, 20, 21, 24, 27 and 28.
The probably source of the disease is the proximity to outbreak 27 (550 metres).
Another possible source of the disease into the holding is through the services given by the integrated enterprise related to this holding, which is the same for the holdings outbreak numbers 2, 4, 8, 17 and 19.

NUMBER OF OUTBREAK: **31/97**

The holding is located in the municipality of Torregrossa,, being the same municipality for outbreak numbers, 2, 3, 4, 5, 6, 8, 9, 10, 11, 20, 21, 24, 27, 28 and 30.
The probably source of the disease into the holding is through the services given by the integrated enterprise related to this holding, which is the same for the holdings outbreak numbers 2, 4, 8, 17, 30 and 19.

NUMBER OF OUTBREAK: **32/97**

The holding is located in the municipality of Juneda.
The probably source of the disease is the entry of animals coming from the outbreak number 33.
This farm had fattening animals and received piglets from the farm later declared as outbreak number 33. The farmer was cotitular of this farm.
Another possible source of the disease into the holding is through the services given by the integrated enterprise related to this holding, which is the same for the holdings outbreak numbers 3, 23 and 27.

NUMBER OF OUTBREAK: **33/97**

The holding is located in the municipality of Torregrossa, being the same municipality for outbreak numbers 2, 3, 4, 5, 6, 8, 9, 10, 11, 20, 21, 24, 27, 28, 30 and 31.
The probably source of the disease into the holding is through the services given by the integrated enterprise related to this holding which is the same for the holdings outbreak numbers 3, 23, 27 and 32.

NUMBER OF OUTBREAK: **34/97**

The holding is located in the municipality of Linyola, being the same municipality for outbreaks 15, 17, 19, 23, 25 and 26.
The probably source of the disease into the holding is through the services given by the integrated enterprise related to this holding, which is the same for the holdings outbreak numbers 25 and 26.

NUMBER OF OUTBREAK: **35/97**

The holding is located in the municipality of Bell-Lloc d'Urgell, being the same municipality for outbreak numbers 1, 7, 14, 18 and 22.
The probably source of the disease is the proximity to outbreak 7 (800 metres), being the approaching road to both farms common and also vehicles going to farm outbreak number 35, pass close by holding outbreak number 7.
Another possible source could be through the technnical services of the integrated enterprise with outbreak number 22.

NUMBER OF OUTBREAK: **36/97**

The holding is located in the municipality of Juneda being the same municipality for outbreak 32.
The probably source of the disease is through the technical services of one of the two enterprises working for the holding, due that both firms have attended holdings outbreak numbers 21, 30 and 31 have occurred recently.

NUMBER OF OUTBREAK: **37/97**

The holding is located in the municipality of Els Alamús, being the same municipality for outbreak number 29.
The possible source of the disease into the holding is through the technnical services of the enterprise working for the holding, because the mentioned enterprise has attended holdings outbreak numbers 17, 19, 30, 31 and 36 have occurred recently.

NUMBER OF OUTBREAK: **38/97**

The holding is located in the municipality of Torregrossa, being the same municipality for outbreak numbers 2, 3, 4, 5, 6, 8, 9, 10, 11, 20, 21, 24, 27, 28, 30, 31 and 33.
The probably source of the disease into the holding is the proximity to outbreak number 30 (230 metres).
Another possible source of the disease into the holding is through the services given by the integrated enterprise related to the holding which is the same for outbreak numbers 27, 32 and 33.

NUMBER OF OUTBREAK: **39/97**

The holding is located in the municipality of Bell-Lloc d'Urgell, being the same municipality for outbreak numbers 1, 7, 14, 18, 22 and 35.
he probably source of the disease into the holding is through the services given by the integrated enterprise related to the holding which is the same for outbreak numbers 27, 32, 33 and 38.
Another possible source is the proximity to II National Road, where a big number of trucks with animals running by.

NUMBER OF OUTBREAK: **40/97**

The farm is located in the municipality of Torregrossa, being the me same municipality than outbreaks, 2, 3, 4, 5, 6, 8, 9, 10, 11, 20, 21, 24, 27, 28, 30, 31, 33 and 38.
The probably source of the disease into the holding is the relations with their integrated enterprise, being the same for the outbreak numbers 30, 31, 36 and 37 recently.

NUMBER OF OUTBREAK: **41/97**

The farm is located in the municipality of Puiguerd de Lleida.
The probably source of the disease into the holding is the veterinarian, who had visited other farms with problems: Outbreaks 23, 27, 32, 33, 38 and 39.

NUMBER OF OUTBREAK: **42/97**

The farm is located in the municipality of Linyola, being the same municipality than the outbreak numbers, 15, 17, 19, 23, 25, 26 and 34. The probably source of the disease into the holding is the relations withe their integrated interprise, being the same for the outbreak numbers 25 and 26..
Another probably source is the proximity from the outbreak number 15 (800 metres).

NUMBER OF OUTBREAK: **43/97**

The farm is located in the municipality of Ivars the Urgell.
The probably source of the disease into the holding is the relations with their integrated enterprise, being the same for the outbreak numbers 23, 27, 32, 33, 38, 39 and 41.

NUMBER OF OUTBREAK: **44/97**

The farm is located in the municipality of Sarroca de Lleida.
The probably source of the disease into the holding is the relations with their integrated enterprise being the same for the outbreak numbers 36, 37 and 40.
This farmer has another holding in the same municipality, attending both diary. For this reason second holding have been depopulated.
This farmer, takes the slurry from the neighbouring farms including another municipalities, distributing them in several farms, into and out the municipality.
The farmer works in a bar meeting many people who have participated in charges of trucks, transports, sacrifices, etc.

NUMBER OF OUTBREAK: **45/97**

The farm is located in the municipality of Els Alamús, being the same municipality than the outbreak numbers 29 and 37. The probably source of the disease into the farm is the burial of animals sacrificed in the outbreak number 22 in the proximity of the farm (600 – 800 metres).

Another probably source is the integrated entrerprise of the outbreak number 28.

NUMBER OF OUTBREAK: **46/97**

The farm is located in the municipality of Lleida.
The probably source of the disease is under studying.

NUMBER OF OUTBREAK: **47/97**

The farm is located in the municipality of Vilanova de la Barca.
The probably source of disease is the integrated enterprise of the outbreak number 35.

NUMBER OF OUTBREAK: **48 /97**

The farm is located in the municipality of Arbeca.
The probably source of disease into the farm are trucks of a concrete enterprise in Juneda, near from the outbreak number 32.
This enterprise gave materials for the construction of a new grave of slurry in several times since the first of May until 20th of May.
One person who works in the construction of this grave, works in another farms into the municipality (this farm was visited and no sanitary problem was detected).
Another probably source is a farmer from the municipality of Puiggrós, who works into this farm (precautory sacrificed with negative results).
Another probably source are trucks that gave feedstuffs and the veterinary of this enterprise, being the same one than outbreak numbers 23, 27, 32, 33, 38, 39, 41 and 43 concerning movement of vehicles, the farm is crossed by a local road.

NUMBER OF OUTBREAK: **49 /97**

The farm is located in the municipality of Les Borges Blanques.
The probably source of disease into the farm are the trucks that transported feeddtuffs or the veterinary of this enterprise including the farms for outbreak numbers 23, 27, 32, 33, 38, 39, 41, 43 and 48.

NUMBER OF OUTBREAK: **50/97**
The farm is located in the municipality of Vilanova de la Barca.
The probably source of the entry of the disease in the farm is that the farmer's son participated in several loadings in pig farms distributed in the whole province and every day he went to his farms for taking care of the animals.
Another probably source is that the farm is close to the outbreak number 47 (1000 m) and there are dominat winds in such direction.
This farm works as a little integrated enterprise distributing feedstuff to 17 farms. The feedstuff is elaborated in a holding adjacent to the farm; such activity was stopped immediately. All the farms visited by the lorries of feedstuff during the last month have been checked with negative results.

NUMBER OF OUTBREAK: **51/97**

The farm is located in the municipality of Bell-Lloc d'Urgell, the same one where outbreak numbers 1, 7, 14, 18, 22, 35 and 39 are located.
The probably source of the entry of the disease in the farm is the lorries of feedstuff, because such enterprise includes the farms where outbreak numbers 23, 27, 32, 33, 38, 39, 41, 43 and 48 were declared.
Another probably source is the entry of a lorry for the extraction of slurry about 30 days before the first symptoms., appeared.

NUMBER OF OUTBREAK: **52/97**

The farm is located in the municipality of Juneda, the same where outbreak numbers 32 and 36 are located.
The probably source of the entry of the disease in the farm is the farm is closed to the outbreak number 36 (800 m).
The integrated enterprise which works for this farm is the one that works for the farms outbreak numbers 30, 31, 36 and 37 recently.
Relating to the contact with vehicles the farm is located in a road with a lot of traffic because there are more than 6 farms in the zone.

NUMBER OF OUTBREAK: **53/97**

The farm is located in the municipality of Bell-Loc d'Urgell the same one where outbreak number 43 is located.
The probably source of the entry of the disease in the farm is due to the tracks with gave feedstuff or because the veterinarian of such enterprise that includes the farms where outbreak numbers 23, 27, 32, 33, 38, 39, 41, 43, 48, 49 and 51, have occurred.
Another probably source is the location of the farm which is in the way to the grave in such municipality for elimination of sacrificed animals because of CSF. On 4th of June one farmer loaded animals to go to that place.

NUMBER OF OUTBREAK: **54 /97**

The farm is located in the municipality of Vicfred (Sant Guim de la Plana).
The probably source of disease into the farm could be animals coming from outbreak number 57.

NUMBER OF OUTBREAK: **55 /97**

The farm is located in the municipality of Linyola, being the same municipality than outbreak numbers 15, 17, 19, 23, 25, 26, 34 and 42.
The probably source of disease into the farm is the proximity to affected farms located in the town centre. These farms spread the manure over agricultural land arround the city.
This explains the probably infection from and towards this farm.

NUMBER OF OUTBREAK: **56 /97**

The farm is located in the municipality of Linyola, being the same municipality than outbreak numbers 15, 17, 19, 23, 25, 26, 34, 42 and 55.
The probably source of disease into the farm is the proximity to outbreak number 34 (200 metres).
This farm is located in the town Centre as well, with the same commentary that the outbreak number 55.

NUMBER OF OUTBREAK: **57 /97**

The farm is located in the municipality of Els Plans de Sió.
The probably source of disease into the farm are vehicles used for several works in the pregnancy locals of the farm.
Another probably source is the owner's nephew who is a veterinarian or some breedings sows without identification although the farmer says that they are replacement breeding animals coming from the mentioned farm.

NUMBER OF OUTBREAK: **58 /97**

The farm is located in the municipality of Massoteres.
The probably source of disease into the farm is the proximity (500 – 600 metres) between the grave of this farm and the grave used by the farm of outbreak number 54. Both farms used graves far from their buildings.

NUMBER OF OUTBREAK: **59 /97**

The farm is located in the municipality of Térmes.
The probably sources of disease into the farm are under studying.
This farm has an agricultural land with a distance of 200 metres near to the approaching road to a rendering plant.

NUMBER OF OUTBREAK: **60 /97**

The farm is located in the municipality of Alcarrás.
The probably source of disease into the farm is the proximity (20 metres) to the road used by trucks with a plant for their cleaning and desinfection.
Another probably source is the proximity to a petrol station where a lot of trucks are parked.

NUMBER OF OUTBREAK: **61 /97**

The farm is located in the municipality of Linyola, being the same municipality than the outbreak numbers 15, 17, 19, 23, 25, 26, 34, 42, 55 and 56.
The probably source of disease into the farm is the proximity with CSF affected farms located in the town centre, as well.

These farms spread the manure over agricultural land arround the city this explain the probably infection from and towards this farm.
The farmer says that a vehicle transporting slurry stoped in the entrance of this farm some weeks.

NUMBER OF OUTBREAK: **62 /97**

The holding is located in the municipality of Sant Guim de Freixenet.
The possible source of the disease in the holding is the use of agricultural maquinery coming from the holding declared as outbreak 58, in Massoteres.

NUMBER OF OUTBREAK: **63 /97**

The holding is located in the municipality of La Sentiu de Sió.
The possible source of the disease into the farm are feeding trucks for poultry. These trucks belong to an enterprise related to the holding which is the same of many outbreaks.
Precautory sacrifices because unloading pigs from this farm:
Ponts (after outbreak 64) 2007 piglets.
El Gos - 863.
Oliola – 2.683 fattenig pigs. Comercial relations with "El Gos".
Oliola – 910 fattenig pigs. Same worker than the last farm.

NUMBER OF OUTBREAK: **64 /97**

The holding is located in the municipality of Ponts.
The possible source of the disease into the farm is the entry of animals coming from the outbreak number 63.
Precautory sacrifices for familiar relations:
Ponts 1.393 animals (2 boars, 494 breeding sows and 897 piglets).

NUMBER OF OUTBREAK: **65 /97**

The holding is located in the municipality of Almenar being the same municipality than the outbreak numbers 97/69, 97/70, 97/71 and 97/72.
The probably source of disease into the farm is unknown and remains under study.
Precautory sacrifices because same supplier:
Almatret (after outbreak 67).

NUMBER OF OUTBREAK: **66 /97**

The farm is located in the municipality of Agramunt, being the same municipality than the outbreak number 68.
The probably source of disease into the farm is worker taking part in the unloading of piglets for outbreak number 97/65.
Precautory sacrifices because unloading pigs from this farm:
Les Borges Blanques 1.209.

Tárrega 2.295.
Tornabous 676.
Arbeca 1.558.
La Donzell (Agramunt) 851.
Total 6.589.

NUMBER OF OUTBREAK: **67 /97**

The farm is located in the municipality of Almatret.
The probably source of disease into the farm is because same supplier as outbreak number 97/65.
Precautory sacrifices because same supplier:
St. Martí de Maldá 2.550.
St Martí de Maldá because same worker than last. 880.
Vilagrassa. 505.

NUMBER OF OUTBREAK: **68 /97**

The farm is located in the municipality of Agramunt, being the same municipality than the outbreak number 66.
The probably source of disease into the farm is proximity (300 metres) to the holding declared as outbreak number 97/66, in Agramunt and the presence of slurry coming from this farm.

NUMBER OF OUTBREAK: **69 /97**

The farm is located in the municipality of Almenar, being the same municipality than the outbreaks number 65, 70, 71 and 72.
The probably source of disease into the farm is because the proximity (600 metres) to the holding declared as outbreak number 97/65.
Furthermore, slurry coming from outbreak number 97/66, which is close to outbreak number 97/68, was thrown out.
Precautory sacrifices into a radio of 500 meters:
Almenar – 6/11/97-793
Almenar- 10/11/97- 472
Almenar – 10/11/97-384
Almenar- 13/11/97- 30
Total- 1.679.

NUMBER OF OUTBREAK: **70 /97**

The farm is located in the municipality of Almenar, being the same municipality than the outbreaks number 65, 69 and 71.
The probably source of disease into the farm is because the relation of integrated enterprise with the holding declared as outbreak number 97/69.

Precautory sacrifices into a radio of 500 meters:
Almenar- 7-8/11/97-1.475.
Almenar- 8/11/97-922
Almenar- 10/11/97-361.
Almenar- 14/11/97-150
Almenar- 13/11/97-45
Total- 3.223.

NUMBER OF OUTBREAK: **71 /97**

The farm is located in the municipality of Almenar, being the same municipality than the outbreaks number 65, 69 and 70.
The probably source of disease into the farm is because the relation of integrated enterprise with the holding declared as outbreak number 97/69 and 97/70.
Precautory sacrifices into a radio of 500 meters:
Almenar- Empty.

NUMBER OF OUTBREAK: **72 /97**

The farm is located in the municipality of Almenar, being the same municipality than the outbreaks number 65, 69, 70 and 71.
The probably source of disease into the farm is because the relation of integrated enterprise with the holding declared as outbreak number 97/69, 97/70 and 97/71.
Precautory sacrifices into a radio of 500 meters:
Almenar- 14/11/97- 814.
Almenar- 18/11/97-200
Almenar- 13/11/97-16.
Alguaire- 14/11/97-1.025
Total- 2.055.

NUMBER OF OUTBREAK: **73 /97**

The farm is located in the municipality of La Fuliola.
The probably source of disease into the farm is under study yet. There are 3 hipotesys:

- pigs bougth in Puigverd de Agramunt.
- The farmer is a hunter and he says to have been in lands where toward little time slurry had been thrown; so the possibility of entrance of disease in this farm could be to have been in contact with slurry coming from some affected farm.
- The farmer shares with other people a slurry vat, although he said that from August this vat didn't enter his farm. Of this vat, one of the owners is a farmer of Tornabous whose animals were sacrificed to be related with the outbreak 97/68 of Agramunt, although the analyses carried out to these pigs following the sacrifice, were negative to C.S.F.

MINISTERIO DE AGRICULTURA, PESCA Y ALIMENTACION
DIRECCION GENERAL DE SANIDAD DE LA PRODUCCION AGRARIA
Subdirección General de Sanidad Animal

C/ VELAZQUEZ, 147
28002 MADRID

FIGURES OF EPIDEMIOLOGICAL RELATIONS AND PRECAUTORY SACRIFICES OUTBREAK 63 TO 73

MINISTERIO DE AGRICULTURA, PESCA Y ALIMENTACION
DIRECCION GENERAL DE SANIDAD DE LA PRODUCCION AGRARIA
Subdirección General de Sanidad Animal

C/ VELAZQUEZ, 147
28002 MADRID

Outbreak number 63
(074: BG. La Sentiú de Sió)

Due to porcine animals coming from this farm outbreak number 63 were moved to the farms mentined below, they were stamped out for epidemiological relations.

1. Farm 572: AF. Ponts.

Later declared as outbreak 64. Animals sacrificed on 27/09/97: 2.007 piglets.

2. Farm 072: FF. El Gos:

Animals sacrificed on 27/09/97: 863.

In relation with this last farm, two farms were stamped out:

2.1 Farm 493: CC. Oliola.

Stamped out because its enterprise relations with the farm of the municipality of El Gos. Sacrificed animals: 2.683 fattening pigs.

2.2 Farm 493: BD. Oliola.

Stamped out as the person in charge of the animals is working in the farm of the municipality of El Gos as well. Sacrificed animals: 910 fattening pigs.

Total number of sacrificed animals for relation with outbreak number 63: 4.456.

Outbreak number 64
(572: AF. Ponts.)

In relation with this outbreak, following farm was stamped out:

Farm 572: AS. Ponts.

Due familiar connection with the farm of the municipality of Ponts. Sacrificed animals on the 27/09/97: 1.393 (2 boars, 494 breeding sows and 897 piglets).

Total number of sacrificed animals for relation with outbreak number 64: 1.393.

OUTBREAKS 63 / 64.- RELATIONS AND PRECAUTORY SACRIFICIES

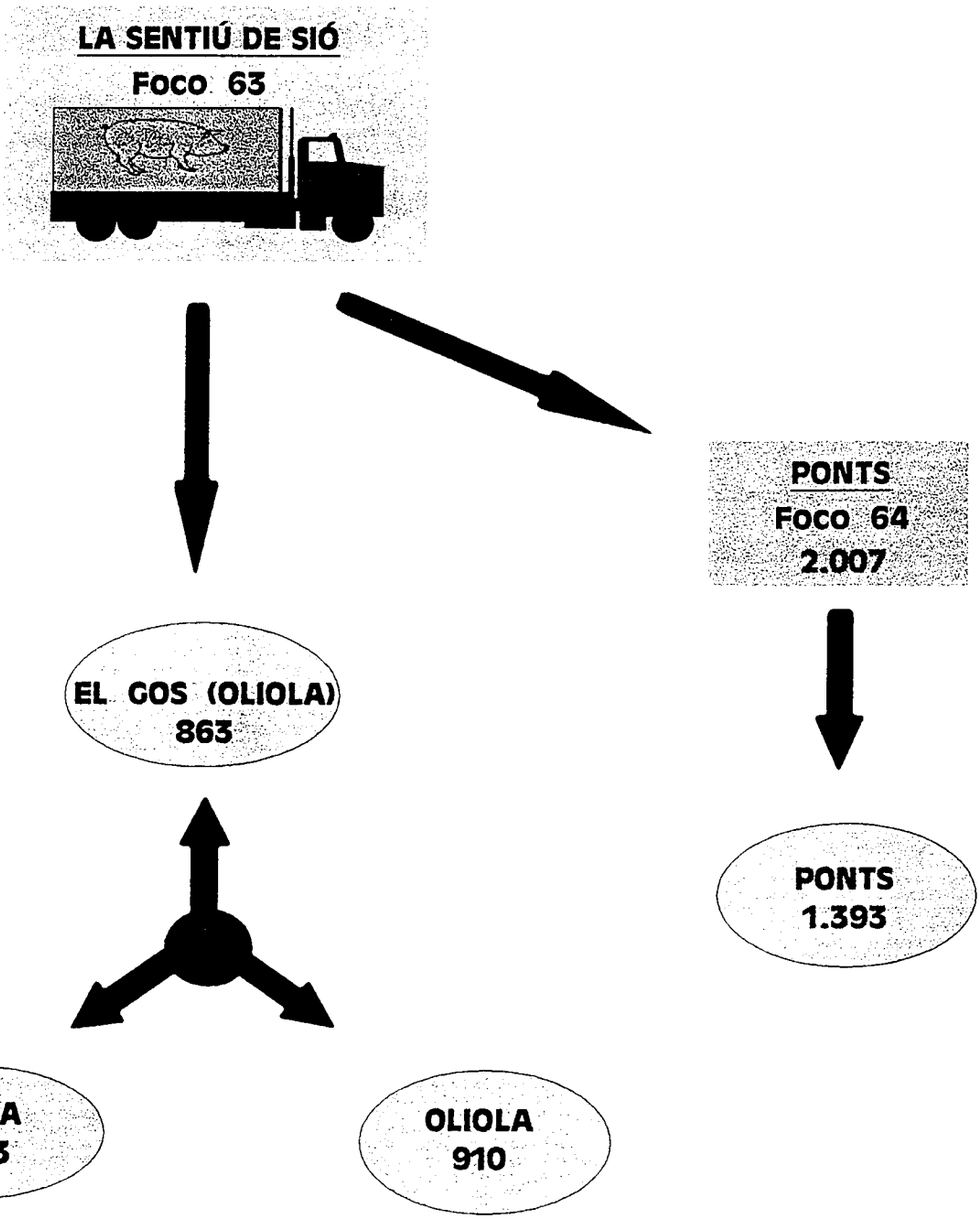

Outbreak number 65
040: EC. Almenar.

In relation with this farm outbreak number 65, the following farm was stamped out as the dealer was the same person for both farms:

Farm 039: BM. Almatret.

Notified as outbreak number 67. Sacrificed animals: 703.

The origin of outbreak number 69 of CSF is attributed to the proximity of farm outbreak number 65 and the origin of outbreak number 66 is related to a worker which works in the unloading of piglets in the enterprise supplier to farm outbreak number 65.

INISTERIO DE AGRICULTURA, PESCA Y ALIMENTACION
RECCION GENERAL DE SANIDAD DE LA PRODUCCION AGRARIA
Subdirección General de Sanidad Animal

C/ VELAZQUEZ, 147
28002 MADRID

Outbreaks relationed with outbreak 65

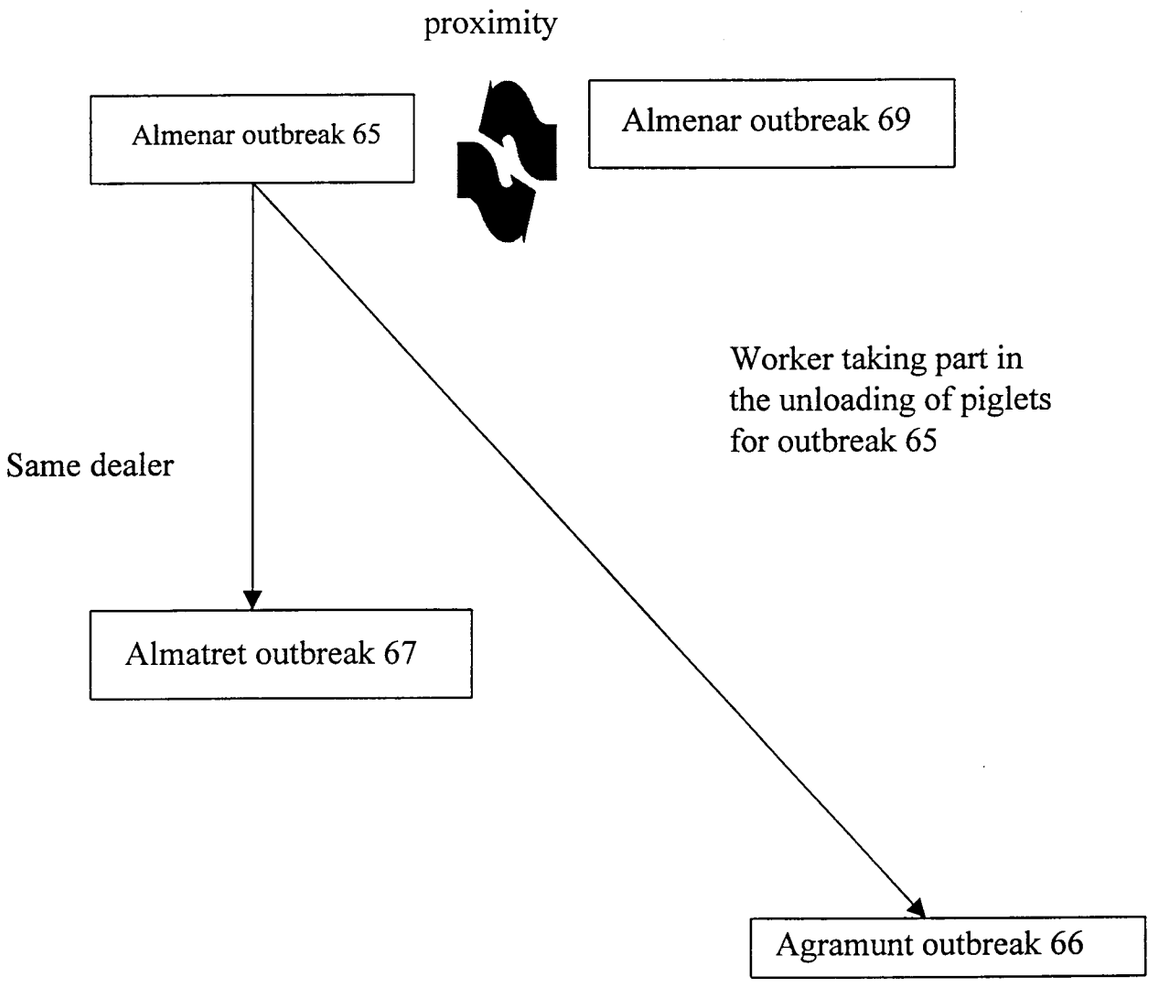

Outbreak number 66
004: AA. Agramunt.

Swine from this farm went to the following farms:

1. Farm 130: AD. Les Borges Blanques.

Sacrificed animals on the 24/10/97: 1.209.

2. Farm 803: AL. Tárrega.

Sacrificed animals: 2.295.

3. Farm 823: CH. Tornabous.

Sacrificed animals: 676.

4. Farm 055: EE. Arbeca.

Sacrificed animals: 1.558.

5. Farm 004: ES. Agramunt.

Sacrificed animals: 851.

Total number of sacrificed animals because its relation with outbreak number 66: 6.589.

On the other, the origin of outbreak number 68, is attributed both the proximity to farm outbreak number 66 and the presence of slurry coming from this farm.

OUTBREAK 66 / PRECAUTORY SACRIFICIES

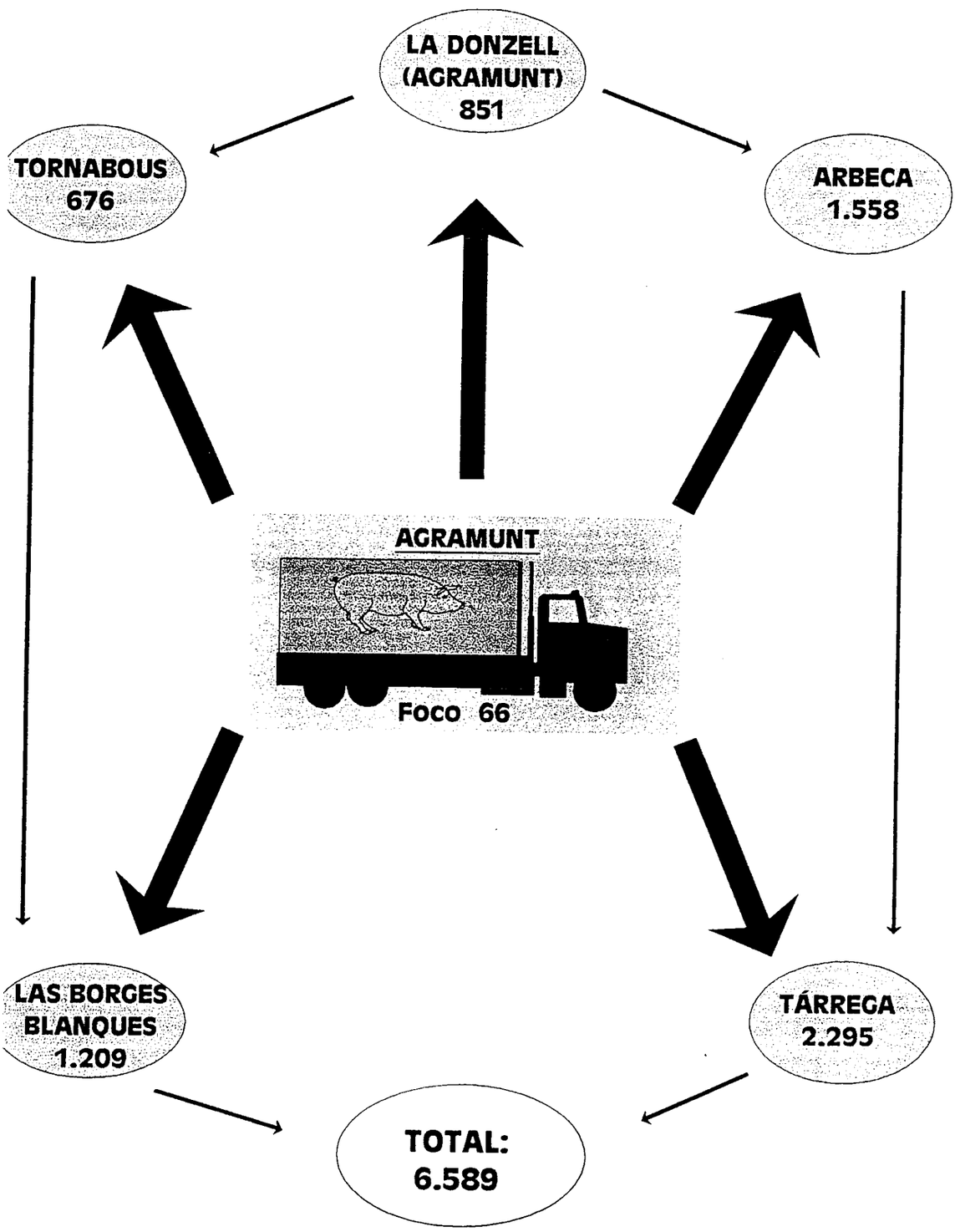

MINISTERIO DE AGRICULTURA, PESCA Y ALIMENTACION
DIRECCION GENERAL DE SANIDAD DE LA PRODUCCION AGRARIA
Subdirección General de Sanidad Animal

C/ VELAZQUEZ, 147
28002 MADRID

Outbreak number 67
039: BM. Almatret.

In relation with this outbreak number 67, the following farms were stamped out after verifying the dealer was the same person for both farms.

1. Farm 706: AZ. Sant Martí de Maldá.

Sacrificed animals: 2.550.

In relation with this farm, the one mentioned below was stamped out as the person in charge of the animals is the same for both farms:

Farm 706: DI. Sant Martí de Maldá.

Sacrificed animals: 880.

2. Farm 899: AV. Vilagrassa.

Sacrificed animals: 505.

Total number of sacrificed animals for relation with outbreak number 67: 3.935.

MINISTERIO DE AGRICULTURA, PESCA Y ALIMENTACION
DIRECCION GENERAL DE SANIDAD DE LA PRODUCCION AGRARIA
Subdirección General de Sanidad Animal

C/ VELAZQUEZ, 147
28002 MADRID

Outbreak 67 precautory sacrifices

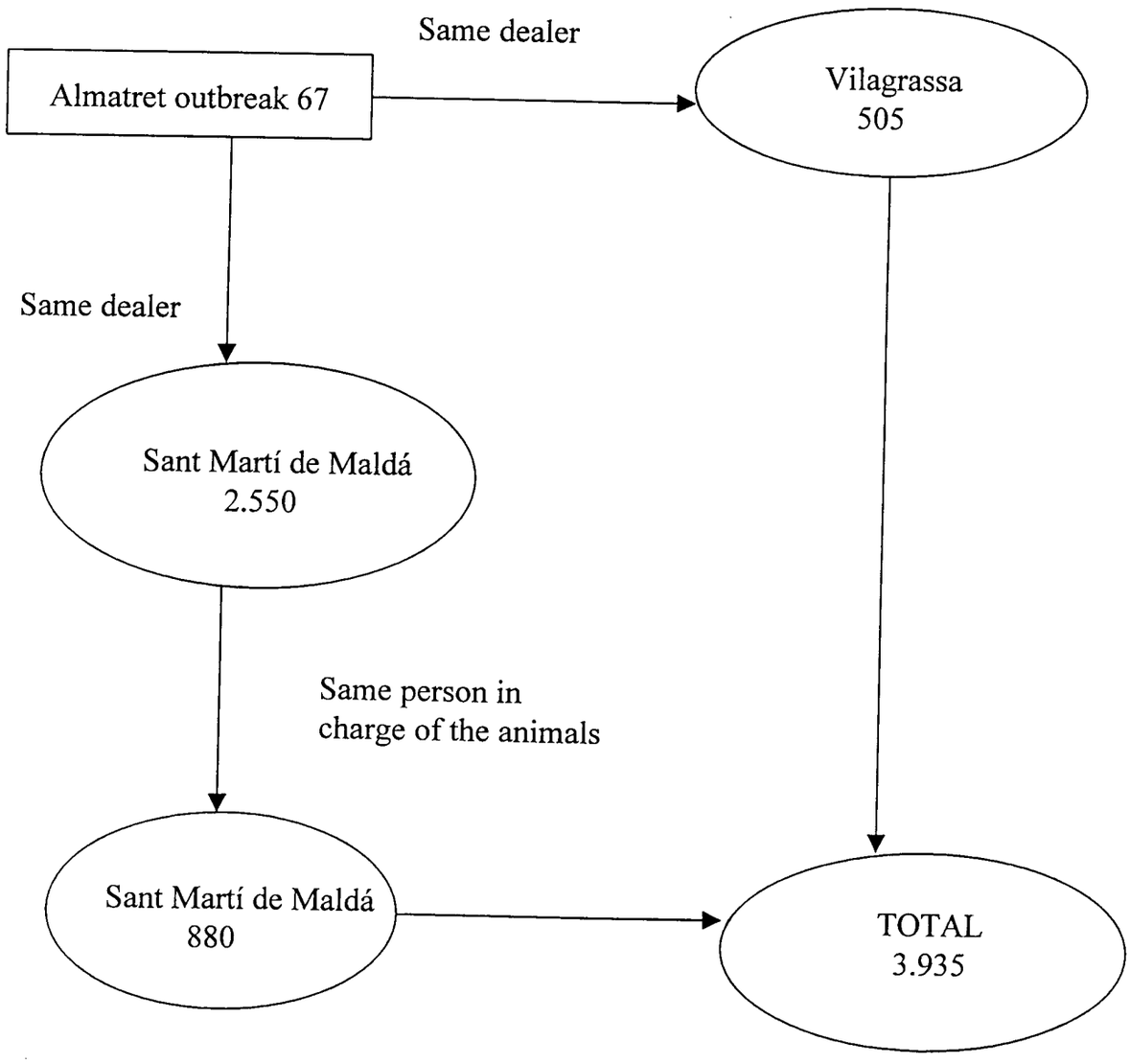

Outbreak number 69
040: TP. Almenar.

Farms in a radius of 500 meters from the outbreak have been stamped out:

1. Farm 040: FN. Almenar.

Stamped out too due to aa familiar connection with outbreak number 69. Sacrificed animals on the 06/11/97: 793.

2. Farm 040: DN. Almenar.

Sacrificed animals on the 10/11/97: 472.

3. Farm 040: KB. Almenar.

Sacrificed animals on the 10/11/97: 384.

4. Farm 040: AM. Almenar.

Sacrificed animals on the 13/11/97: 30 breeding sows.

Total number of sacrificed animals for relation with outbreak number 69: 1.679.

On the other hand, an epidemiological relation with outbreak numbers 70, 71, and 72, has all of themm belongs to the same integrated enterprise as outbreak number 69.

Outbreak number 70
040: IN. Almenar.

All farms located in a radius of 500 meters from outbreak number 70 have been stamped out:

1. Farm 040: BA. Almenar.

Sacrificed animals on the 07-08/11/97: 1.745.

2. Farm 040: BA. Almenar.

Sacrificed animals on the 08/11/97: 922.

3. Farm 040: DX. Almenar.

Sacrificed animals on the 10/11/97: 361.

4. Farm 040: GC. Almenar.

Sacrificed animals on the 14/11/97: 150 boars.

5. Farm 040: KV. Almenar.

Sacrificed animals on the 13/11/97: 45 boars.

Total number of sacrificed animals for relation with outbreak number 70: 3.223.

Outbreak number 71
040: HL. Almenar.

All farms located in a radius of 500 meters from outbreak number 71 have been stamped out:

The unique farm in the radius is the following:

Farm 040: GV. Almenar.

At the present time, the farm is empty.

Outbreak number 72
040: CR. Almenar.

Farms mentioned below located in a radius of 500 meters from this outbreak, were stamped out:

1. Farm 040: KR. Almenar.

Sacrificed animals on the 14/11/97: 814.

2. Farm 040: ND. Almenar.

Sacrificed animals on the 18/11/97: 200 piglets.

3. Farm 040: LK. Almenar.

Sacrificed animals on the 13/11/97: 16 breeding sows.

The following farm has been also stamped out as the technnician is the same person as for the farm outbreak number 72:

Farm 035: CT. Alguaire.

Sacrificed animals on the 14/11/97: 1.025.

Total number of sacrificed animals in relation with outbreak number 72: 2.055.

OUTBREAKS 65 / 69 / 70 / 71 / 72 . RELATIONS AND PRECAUTORY SACRIFICIES

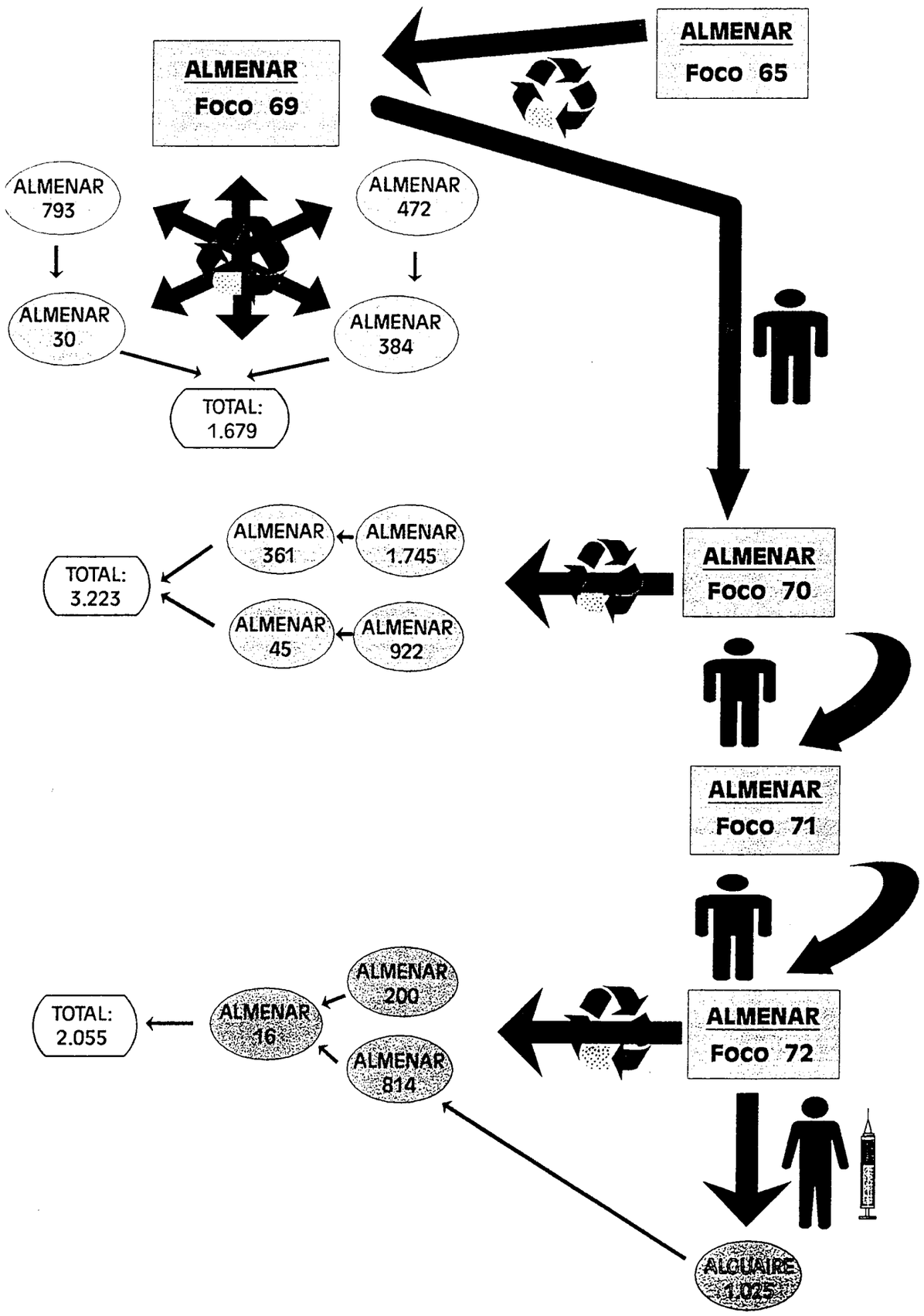

NISTERIO DE AGRICULTURA, PESCA Y ALIMENTACION
CCION GENERAL DE SANIDAD DE LA PRODUCCION AGRARIA
Subdirección General de Sanidad Anima

C/ VELAZQUEZ, 147
28002 MADRID

Outbreak number 73
309: CL. Boldú, La Fuliola.

Farms mentioned below located in a radius of 500 meters from this outbreak, were stamped out:

1. Farm 309: CR. La Fuliola.

Sacrificed animals on the 25/11/97: 26 breedings, 50 piglets and 120 fattenig pigs.

2. Farm 309: DE. La Fuliola.

Sacrificed animals on the 25/11/97: 3 breedings and 5 piglets.

3. Farm 309: EO. La Fuliola.

Sacrificed animals on the 25/11/97: 36 breedings and 50 piglets.

4. Farm 309: EA. La Fuliola.

Sacrificed animals on the 25/11/97: 39 breedings and 105 piglets.

In relation with this farm, the one mentioned below was stamped out as the person in charge of the animals is the same for both farms:

Farm 309: AZ. La Fuliola.

Sacrificed animals on the 25/11/97: 290 fattenig pigs.

The same farmers of farms 309: EA and 309: AZ have another farm in Agramunt. This farm was stamped out on the 26/11/97.

OUTBREAK 73. PRECAUTORY SACRIFICIES

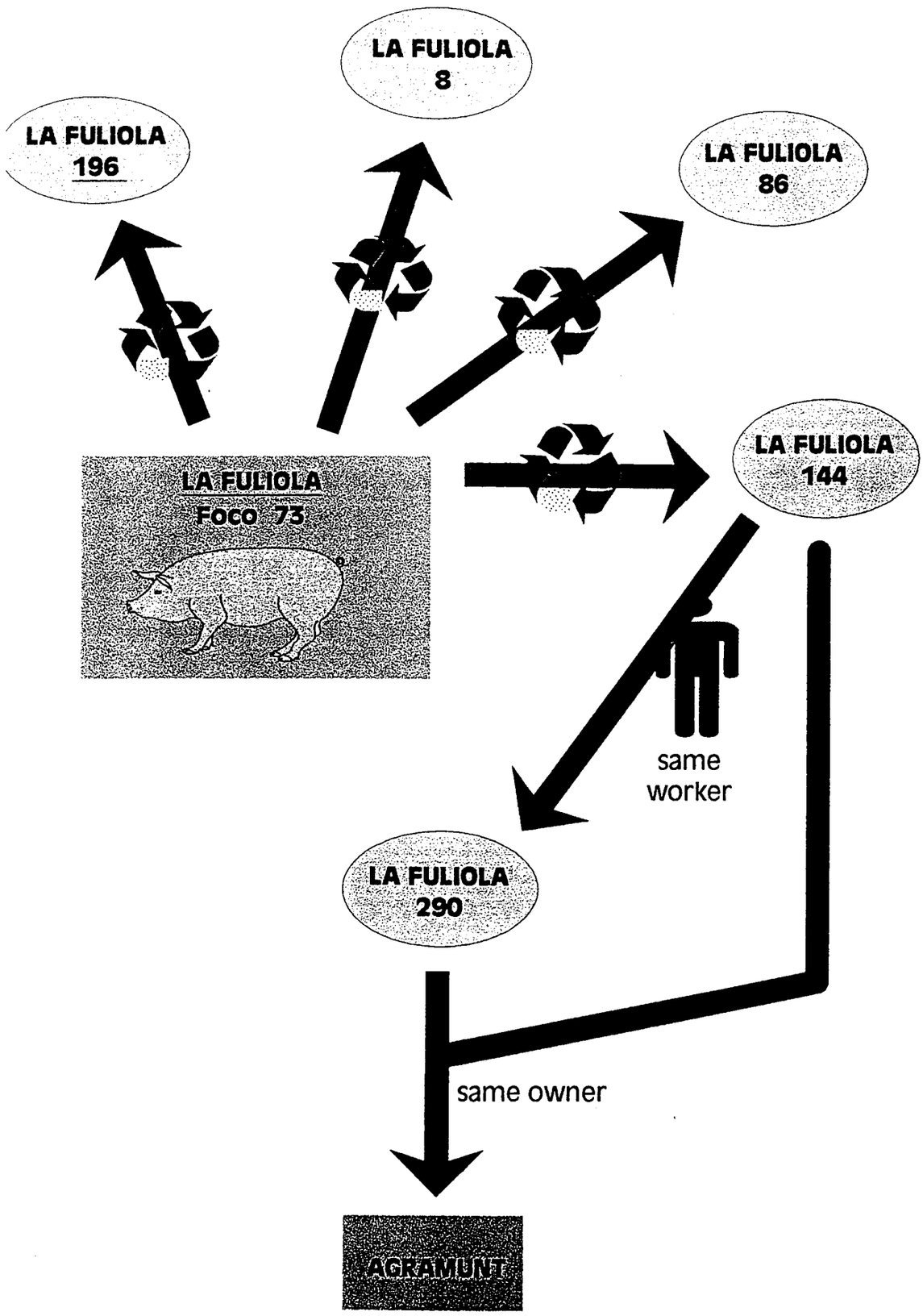

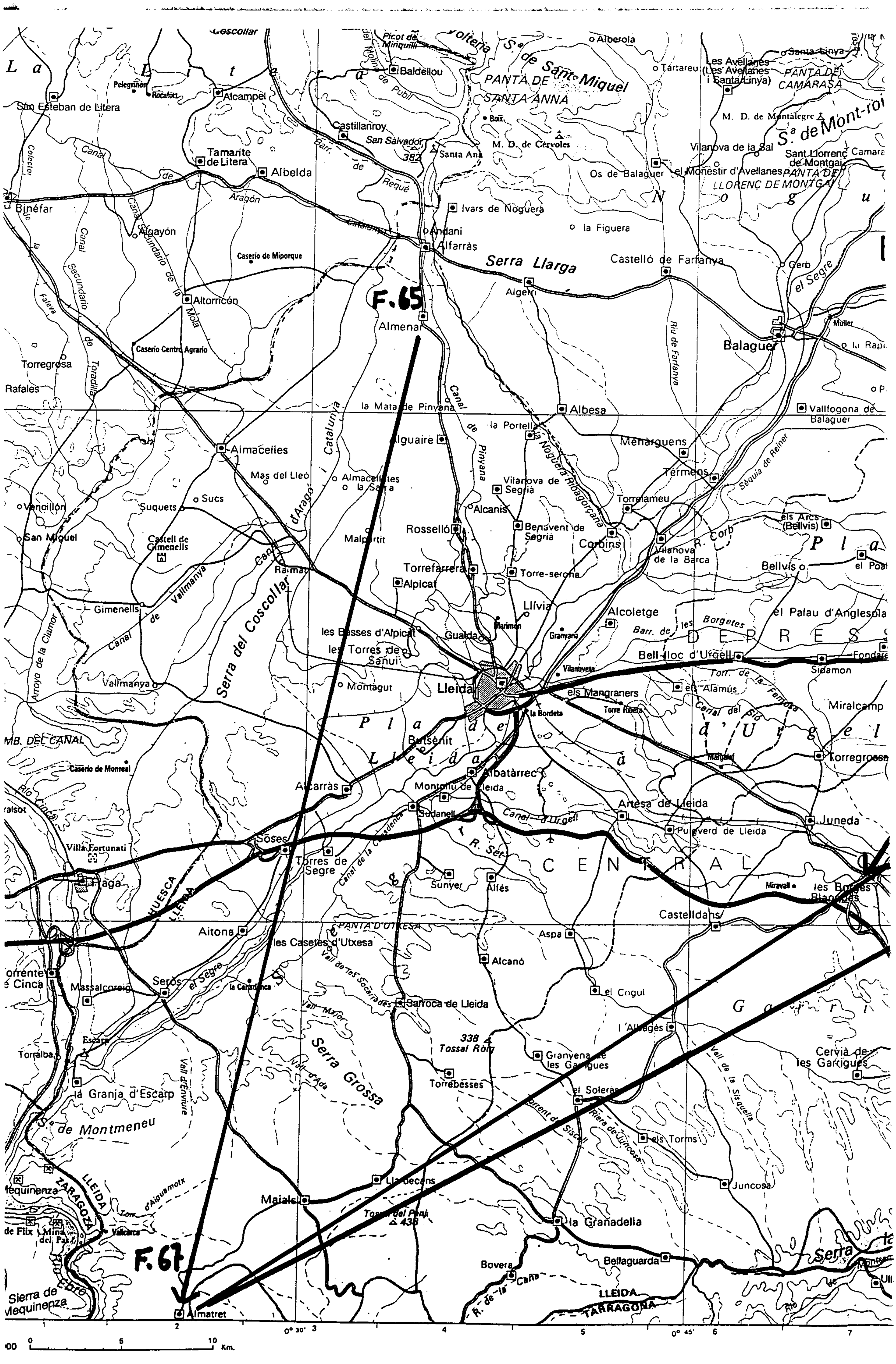

F.65
F.67
Alberola
Baldellou
Tàrtareu
Les Avellanes (Les Avellanes i Santa Linya)
Santa Linya
PANTÀ DE CAMARASA
S.a de Sant Miquel
PANTÀ DE SANTA ANNA
Pelegriñón
Rocafort
Alcampel
San Esteban de Litera
Castillonroy
San Salvador
382
Santa Ana
Boix
M. D. de Cérvoles
M. D. de Montalegre
S.a de Mont-roig
Tamarite de Litera
Albelda
Canal de Aragón
Vilanova de la Sal
Os de Balaguer
el Monestir d'Avellanes
Sant Llorenç de Montgai
PANTÀ DE LLORENÇ DE MONTGAI
Camarasa
Binéfar
Ivars de Noguera
Algayón
Andani
la Figuera
Caserío de Miporque
Alfarràs
Serra Llarga
Castelló de Farfanya
Gerb
el Segre
Altorricón
Algerri
Almenar
Riu de Farfanya
Balaguer
Caserío Centro Agrario
Torregrosa
Rafales
Canal de Pinyana
la Mata de Pinyana
Albesa
Vallfogona de Balaguer
la Portella
Almacelles
Alguaire
Menàrguens
la Noguera Ribagorçana
Termens
Mas del Lleó
Almacelletes
la Sarra
Vilanova de Segrià
Sucs
Suquets
Alcanís
Torrelameu
Vencillón
San Miguel
Castell de Gimenells
Rosselló
Benavent de Segrià
els Arcs (Bellvís)
Malpartit
Corbins
Vilanova de la Barca
Raimat
Torrefarrera
Torre-serona
Bellvís
el Poal
Alpicat
Gimenells
Serra del Coscollar
Canal de Vallmanya
Llívia
Alcoletge
el Palau d'Anglesola
les Basses d'Alpicat
Guarda
Granyana
les Torres de Sanui
Bell-lloc d'Urgell
Sidamon
Fondarella
Vallmanya
Montagut
Lleida
els Mangraners
els Alamús
Miralcamp
Torre Robeta
la Bordeta
Canal del Sió
Pla de Lleida
Butsènit
Caserío de Monreal
Albatàrrec
Mangraner
Torregrossa
Alcarràs
Montoliu de Lleida
Artesa de Lleida
Sudanell
Canal d'Urgell
Puigverd de Lleida
Juneda
Villa Fortunati
Sóses
Torres de Segre
R. Set
CENTRAL
Fraga
Sunyer
Alfés
Miravall
les Borges Blanques
HUESCA
LLEIDA
Castelldans
PANTÀ D'UTXESA
Aitona
les Casetes d'Utxesa
Aspa
Torrente de Cinca
Alcanó
Seròs
Massalcoreig
la Carrasca
Vall de les Sorts
el Cogul
Sarroca de Lleida
Vall Major
Serra Grossa
338
Tossal Ròig
l'Albagés
Torralba
Escarp
Granyena de les Garrigues
Cervià de les Garrigues
la Granja d'Escarp
Vall d'Envire
Torrebesses
el Soleràs
Vall de la Sisquella
S.a de Montmeneu
Riera de Juncosa
Torrent de Siscall
els Torms
Mequinenza
ZARAGOZA
LLEIDA
Llardecans
Juncosa
Maials
Torr. d'Aiguamoix
Tossal del Pou
438
la Granadella
de Flix
Mina del Pas
Vallcarca
Río Ebro
Bovera
Bellaguarda
Serra la Llena
Sierra de Mequinenza
R. de la Cana
LLEIDA
TARRAGONA
Almatret
0° 30'
0° 45'
Km.

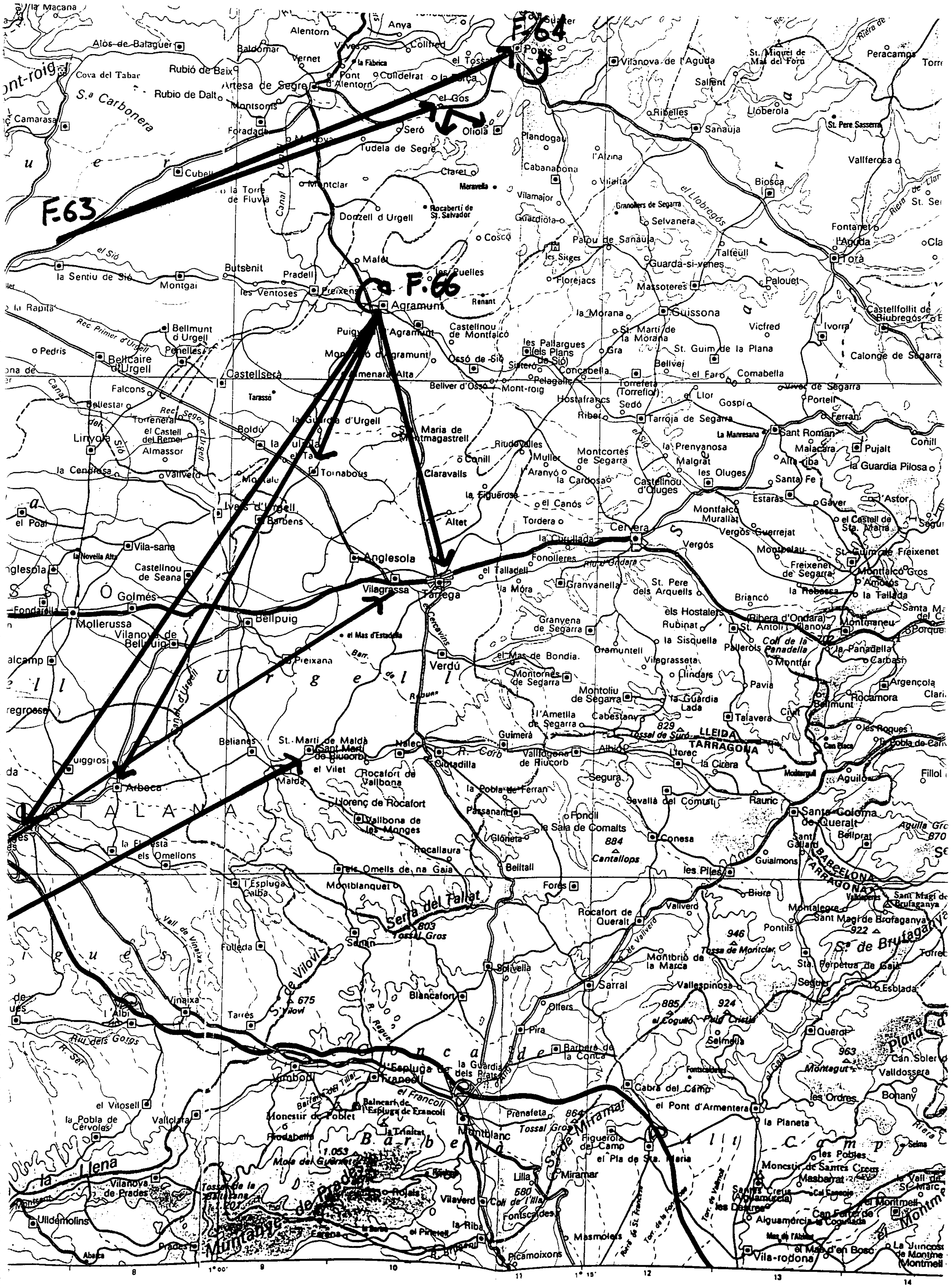

F.63
F.64
F.66
Alós de Balaguer
Cova del Tabac
Rubió de Baix
Rubio de Dalt
S.a Carbonera
Camarasa
Alentorn
Baldomar
Vernet
Anya
Vives
Collfred
la Fàbrica
Pont d'Alentorn
Colldelrat
Artesa de Segre
Montsonís
Foradada
el Tossal
Ponts
el Gos
Oliola
Seró
Tudela de Segre
Cubells
la Torre de Fluvià
Montclar
Claret
Meravella
Rocabertí de St. Salvador
Plandogau
Cabanabona
l'Alzina
Vilamajor
Guardiola
Dorzell d Urgell
Cosco
Mafet
Butsènit
Pradell
les Puelles
la Sentiu de Sió
Montgai
les Ventoses
Preixens
Agramunt
Renant
Vilanova de l'Aguda
St. Miquel de Mas del Forn
Salient
Ribelles
Lloberola
Sanaüja
St. Pere Sasserra
Peracamps
Vallferosa
Biosca
Granollers de Segarra
el Llobregós
Selvanera
Palou de Sanaüja
Fontanet
l'Aguda
Torà
Talteüll
Guarda-si-venes
les Sitges
Florejacs
Massoteres
Palouet
Guissona
Castellfollit de Riubregós
Ivorra
Vicfred
la Morana
Castellnou de Montfalcó
les Pallargues
els Plans de Sió
St. Guim de la Plana
Calonge de Segarra
Bellmunt d Urgell
Penelles
Bellcaire d'Urgell
Pedrís
Castellserà
Ossó de Sió
Almenara Alta
Concabella
Bellver d'Ossó
Mont-roig
Pelagalls
Hostafrancs
Sedó
Torrefeta (Torreflor)
el Llor
Gospí
el Faro
Comabella
Vives de Segarra
Portell
Falcons
Bellestar
Tarassó
Ribera
Tarròja de Segarra
Ferran
Linyola
Torrenerai
el Castell del Remei
Almassor
Boldú
la Guàrdia d'Urgell
Sta. Maria de Montmagastrell
Riudovelles
la Fuliola
el Tarròs
Tornabous
Conill
Muller
l'Aranyó
Montcortès de Segarra
la Cardosa
Castellnou d'Oluges
Malgrat
les Oluges
la Prenyanosa
La Manresana
Sant Romà
Malacara
Alta-riba
Pujalt
la Guardia Pilosa
Santa Fe
la Cendrosa
Vallverd
Claravalls
la Figuerosa
el Canós
Tordera
Ivars d'Urgell
Barbens
Altet
Cervera
Estaràs
Montfalcó Murallat
Vergós Guerrejat
Gàver
Astor
el Castell de Sta. Maria
el Poal
Vila-sana
la Novella Alta
la Curullada
Fonolleres
Vergós
Montpalau
St. Guim de Freixenet
Freixenet de Segarra
Montfalcó Gros
Amorós
la Tallada
Castellnou de Seana
Anglesola
Vilagrassa
Tàrrega
el Talladell
la Móra
Granyanella
St. Pere dels Arquells
la Rabassa
Golmés
Mollerussa
Bellpuig
Vilanova de Bellpuig
el Mas d'Estadella
Granyena de Segarra
els Hostalets
Rubinat
St. Antoli i Vilanova
la Sisquella
Brianco
Ribera d'Ondara
Montoliu
Montmaneu
Porquer
Coll de la Panadella
la Panadella
Carbasi
Preixana
Verdú
el Mas de Bondia
Granuntell
Vilagrasseta
Montornès de Segarra
Llindars
Pallerols
Montfar
Pavia
Argençola
Bellmunt
Rocamora
Montoliu de Segarra
la Guàrdia Lada
Talavera
Civit
l'Ametlla de Segarra
Cabestany
829
Tossal de Suró
LLEIDA
TARRAGONA
les Roques
Can Blanc
Pobla de Cérvoles
Belianes
St. Martí de Maldà
Sant Martí de Riucorb
Maldà
el Vilet
Nalec
Ciutadilla
Guimerà
Vallfogona de Riucorb
Albió
Llorac
la Cirera
Montargull
Aguiló
Arbeca
Rocafort de Vallbona
Llorenç de Rocafort
la Pobla de Ferran
Segura
Savallà del Comtat
Rauric
Santa Coloma de Queralt
Vallbona de les Monges
Passanant
Fonoll
la Sala de Comalts
884
Cantallops
Glorieta
Conesa
Bellprat
Aguila Gros
870
la Floresta
els Omellons
Rocallaura
Gualmons
els Omells de na Gaia
Belltall
les Piles
BARCELONA
TARRAGONA
l'Espluga Calba
Montblanquet
Serra del Tallat
803
Tossal Gros
Forès
Biure
Rocafort de Queralt
Vallverd
Montalegre
Sant Magí de Brufaganya
922
S. de Brufaganya
Fulleda
Senan
Pontils
946
Tossa de Montclar
Montbrió de la Marca
Sta. Perpètua de Gaià
Solivella
Sarral
Vallespinosa
Seguer
Esblada
S. de Vilovi
675
Vinaixa
Blancafort
Olfers
885
924
el Coguló
Puig Cristià
l'Albi
Tarrés
Pira
Rui dels Gorgs
Barberà de la Conca
Selmella
Querol
963
Can Soler
Vimbodí
l'Espluga de Francolí
la Guàrdia dels Prats
Montagut
Valldossera
Cabra del Camp
el Francolí
Balneari de l'Espluga de Francolí
Monestir de Poblet
el Vilosell
la Pobla de Cérvoles
Vallclara
Prenafeta
864
Tossal Gros
S. de Miramar
el Pont d'Armentera
les Ordres
Bonany
la Trinitat
Prades
Montblanc
Figuerola del Camp
la Planeta
1.053
Mola del Quarter
B a r b e r à
el Pla de Sta. Maria
Lilla
Miramar
les Pobles
Monestir de Santes Creus
Masbarrat
la Llena
Vilanova de Prades
Tossal de la Baltasana
1.201
Muntanyes de Prades
Rojals
Vilaverd
Coll de Lilla
580
Fontscaldes
Santes Creus
Aiguamúrcia
les Deus
Can Ferrer de la Cogullada
el Montmell
Montsant
Ulldemolins
Farena
la Riba
el Pinetell
Masmolets
Aiguamúrcia
Mas de l'Abadia
el Mas d'en Bosc
Vila-rodona
la Juncosa de Montmell
Abella
Picamoixons
8
1°00'
9
10
11
1°15'
12
13
14

MINISTERIO DE AGRICULTURA, PESCA Y ALIMENTACION
DIRECCION GENERAL DE SANIDAD DE LA PRODUCCION AGRARIA
Subdirección General de Sanidad Animal

C/ VELAZQUEZ, 147
28002 MADRID

SUMARIZED TABLE FOR THE OUTBREAKS RELATED TO THEIR PREACAUTORY SACRIFICES

MINISTERIO DE AGRICULTURA, PESCA Y ALIMENTACION
DIRECCION GENERAL DE SANIDAD DE LA PRODUCCION AGRARIA
Subdirección General de Sanidad Animal
C/ VELAZQUEZ, 147
28002 MADRID

Number of outbreak	Municipality / comarca	Suspection date	Confirmation date at laboratory	Date of notification	Date of sacrifice	Sacrificed animals	Precautory sacrifice	Number of precautory sacrifices	Place of precautory sacrifice / date of p. sacrifice	Sacrifice Animals
1/97	Bell-Lloc D'Urgel / Pla d'Urgel	14/04/97	17/04/97	18/04/97	15/04/97	640	N			
2/97	Torregrossa/ Pla d'Urgel	14/04/97	17/04/97	18/04/97	15/04/97	1.500	N			
3/97	Torregrossa/ Pla d'Urgel	15/04/97	23/04/97	24/04/97	18,19/04/97	2.392	N			
4/97	Torregrossa/ Pla d'Urgel	15/04/97	23/04/97	24/04/97	16/04/97	600	N			
5/97	Torregrossa/ Pla d'Urgel	15/04/97	23/04/97	24/04/97	19/04/97	477	N			
6/97	Torregrossa/ Pla d'Urgel	15/04/97	23/04/97	24/04/97	18/04/97	1.211	N			
7/97	Bell-Lloc D'Urgel / Pla d'Urgel	15/04/97	23/04/97	24/04/97	16/04/97	562	N			
8/97	Torregrossa/ Pla d'Urgel	16/04/97	23/04/97	24/04/97	17/04/97	720	Y	1	Torregrosa / 25/04/97	590
9/97	Torregrossa/ Pla d'Urgel	17/04/97	23/04/97	24/04/97	21/04/97	1.414	N			
10/97	Torregrossa/ Pla d'Urgel	17/04/97	23/04/97	24/04/97	21/04/97	3.220	N			

Mod. 0[illegible]3

JAA/FS

MINISTERIO DE AGRICULTURA, PESCA Y ALIMENTACION
DIRECCION GENERAL DE SANIDAD DE LA PRODUCCION AGRARIA
Subdirección General de Sanidad Animal
C/ VELAZQUEZ, 147
28002 MADRID

Number of outbreak	Municipality / comarca	Suspection date	Confirmation date at laboratory	Date of notification	Date of sacrifice	Sacrificed animals	Precautory sacrifice	Number of precautory sacrifices	Place of precautory sacrifice / date of p. sacrifice	Sacrifice Animals
11/97	Torregrossa/ Pla d'Urgel	22/04/97	29/04/97	30/04/97	24/04/97	54	N			
12/97	Montgai/ Pla d'Urgel	22/04/97	29/04/97	30/04/97	23/04/97	216	S	1	Montgai / 30/04/97	12
13/97	Montgai/ Pla d'Urgel	22/04/97	29/04/97	30/04/97	23/04/97	349	N			
14/97	Bell-Lloc D'Urgel / Pla d'Urgel	22/04/97	29/04/97	30/04/97	22/04/97	650	N			
15/97	Linyola/ Pla d'Urgel	22/04/97	29/04/97	30/04/97	22/04/97	40	N			
16/97	Montgai / La Noguera	22/04/97	29/04/97	30/04/97	24/04/97	340	N			
17/97	Linyola / Pla d'Urgel	22/04/97	29/04/97	30/04/97	23/04/97	459	N			
18/97	Bell-Lloc D'Urgel / Pla d'Urgel	22/04/97	29/04/97	30/04/97	25/04/97	667	N			
19/97	Linyola/ Pla d'Urgel	23/04/97	12/05/97	12/05/97	24/04/97	579	N			
20/97	Torregrossa/ Pla d'Urgel	25/04/97	12/05/97	12/05/97	29/04/97	1.736	Y	1	Torregrosa / 07/05/97	1.039
21/97	Torregrossa/ Pla d'Urgel	28/04/97	12/05/97	12/05/97	29/04/97	882	N			

MINISTERIO DE AGRICULTURA, PESCA Y ALIMENTACION
DIRECCION GENERAL DE SANIDAD DE LA PRODUCCION AGRARIA
Subdirección General de Sanidad Animal

C/ VELAZQUEZ, 147
28002 MADRID

Number of outbreak	Municipality / comarca	Suspection date	Confirmation date at laboratory	Date of notification	Date of sacrifice	Sacrificed animals	Precautory sacrifice	Number of precautory sacrifices	Place of precautory sacrifice / date of p. sacrifice	Sacrifice Animals
22/97	Bell-Lloc D'Urgel/ Pla d'Urgel	28/04/97	12/05/97	12/05/97	30/04/97	683	N			
23/97	Linyola/ Pla d'Urgel	25/04/97	12/05/97	12/05/97	27/04/97	89	Y	3	Linyola / 02/05/97 Arbeca / 05/05/97 Ivars d'Urgell/ 06/05/97	1.959
24/97	Torregrossa/ Pla d'Urgel	29/04/97	12/05/97	12/05/97	30/04/97	757	N			
25/97	Linyola/ Pla d'Urgel	29/04/97	12/05/97	12/05/97	02/05/97	201	Y	1	Linyola /09/05/97	95
26/97	Linyola/ Pla d'Urgel	29/04/97	12/05/97	12/05/97	02/05/97	271	Y	1	Linyola/ 08/05/97	265
27/97	Torregrossa/ Pla d'Urgel	29/04/97	12/05/97	12/05/97	01/05/97	186	N			
28/97	Torregrossa/ Pla d'Urgel	30/04/97	12/05/97	12/05/97	01/05/97	908	N			
29/97	Els Alamús / El Segriá	02/05/97	12/05/97	12/05/97	05/05/97	688	N			
30/97	Torregrossa/ Pla d'Urgel	02/05/97	12/05/97	12/05/97	05/05/97	740	Y	2	Torregrossa/ 09/05/97 Vilanova /13/05/97	1.531
31/97	Torregrossa/ Pla d'Urgel	03/05/97	12/05/97	12/05/97	05/05/97	1.153	N			

MINISTERIO DE AGRICULTURA, PESCA Y ALIMENTACION
DIRECCION GENERAL DE SANIDAD DE LA PRODUCCION AGRARIA
Subdirección General de Sanidad Animal

Number of outbreak	Municipality / comarca	Suspection date	Confirmation date at laboratory	Date of notification	Date of sacrifice	Sacrificed animals	Precautory sacrifice	Number of precautory sacrifices	Place of precautory sacrifice / date of p. sacrifice	Sacrifice Animals
32/97	Juneda / Les Garrigues	05/05/97	16/05/97	22/05/97	10/05/97	877	Y	22	Juneda/ since 16/05/97 to 06/06/97	14.753
33/97	Torregrossa/ Pla d'Urgel	05/05/97	16/05/97	22/05/97	09/05/97	2.831	Y	4	Torregrossa/since 13/05/97 to 23/05/97	8.986
34/97	Linyola/ Pla d'Urgel	06/05/97	16/05/97	22/05/97	11/05/97	266	Y	2	Linyola/since 11/05/97 to 15/07/97	578
35/97	Bell-Lloc d'Urgel/ Pla d'Urgel	06/05/97	16/05/97	22/05/97	10/05/97	1.020	Y	1	Bellvis/ 24/05/97	4.987
36/97	Juneda/ Les Garrigues	06/05/97	16/05/97	22/05/97	09/05/97	2.081	Y	2	Bellvis/26/05/97 La Guardia D'Urgell/ 28/05/97	5.084
37/97	Els Alamús/ El Segriá	07/05/97	16/05/97	22/05/97	08/05/97	692	N			
38/97	Torregrossa/ Pla d'Urgel	12/05/97	23/05/97	26/05/97	15/05/97	991	N			
39/97	Bell-Lloc d'Urgel/ Pla d'Urgel	12/05/97	23/05/97	26/05/97	17/05/97	1.446	Y	1	Bell-Lloc d'Urgell/ 28/05/97	36
40/97	Torregrossa/ Pla d'Urgel	12/05/97	23/05/97	26/05/97	13/05/97	857	Y	12	Torregrosa/since 14/05/97 to 04/06/97	11.391
41/97	Puigverd de Lleida/ El Segría	13/05/97	23/05/97	26/05/97	17/05/97	1.498	Y	6	Artesa Lle 04/06/97 Puigverd/04-05/06/97	3.036

C/ VELAZQUEZ, 147
28002 MADRID

MINISTERIO DE AGRICULTURA, PESCA Y ALIMENTACION
DIRECCION GENERAL DE SANIDAD DE LA PRODUCCION AGRARIA
Subdirección General de Sanidad Animal

Number of outbreak	Municipality / comarca	Suspection date	Confirmation date at laboratory	Date of notification	Date of sacrifice	Sacrificed animals	Precautory sacrifice	Number of precautory sacrifices	Place of precautory sacrifice / date of p. sacrifice	Sacrifice Animals
42/97	Linyola/ Pla d'Urgel	13/05/97	23/05/97	26/05/97	15/05/97	1.772	Y	4	Belvis/16/05/97 Linyola/ 31/05/97	3.350
43/97	Ivars d'Urgell/ Pla d'Urgel	14/05/97	23/05/97	26/05/97	14/05/97	179	Y	1	Ivars d' Urgell/ 03/06/97	265
44/97	Sarroca de Lleida/ El Segriá	19/05/97	23/05/97	26/05/97	19/05/97	410	Y	14	Sarroca de Lleida/ 19-30/05/97	10.451
45/97	Els Alamús/ El Segriá	19/05/97	23/05/97	26/05/97	21/05/97	954	Y	4	Els Alamús/ since 26/05/97 to 30/06/97	5.246
46/97	Lérida/ El Segriá	07/06/97	10/06/97	13/06/97	11/06/97	940	Y	3	Alcarrás/07/06 Seros/08/06 Soses/14/06	1.217
47/97	Vilanova de la B./ Les Garrigues	09/06/97	10/06/97	13/06/97	11/06/97	3.168	N			
48/97	Arbeca/ Les Garrigues	09/06/97	10/06/97	13/06/97	10/06/97	96	Y	7	Arbeca/ since 12/06/97 to 14/06/97 Puiggros/ 12/06/97	3.094
49/97	Les Borges B. /El Segriá	16/06/97	17/06/97	18/06/97	18/06/97	1.774	Y	1	Les Borges/ 20/06/97	390
50/97	Vilanova de la B. /El Segriá	17/06/97	18/06/97	20/06/97	19/06/97	3.315	N			
51/97	Bell-Lloc d'Urgel/ Pla d'Urgel	18/06/97	19/06/97	23/06/97	20/06/97	615	Y	2	Bell-Lloc 21/6,7/7/97	1.219

C/ VELAZQUEZ, 147
28002 MADRID

MINISTERIO DE AGRICULTURA, PESCA Y ALIMENTACION
IRECCION GENERAL DE SANIDAD DE LA PRODUCCION AGRARIA
Subdirección General de Sanidad Animal

C/ VELAZQUEZ, 147
28002 MADRID

Number of outbreak	Municipality / comarca	Suspection date	Confirmation date at laboratory	Date of notification	Date of sacrifice	Sacrificed animals	Precautory sacrifice	Number of precautory sacrifices	Place of precautory sacrifice / date of p. sacrifice	Sacrifice Animals
52/97	Juneda/ Les Garrigues	20/06/97	22/06/97	24/06/97	21/06/97	621	Y	1	Juneda/ 23/06/97	885
53/97	Ivars d'Urgell/ Pla d'Urgel	26/06/97	27/06/97	30/06/97	28/06/97	1.125	Y	5	Ivars d'Urgell/ since 30/06/97 to 08/07/97	1.572
54/97	Sant Guim de P. / La Segarra	25/06/97	26/06/97	30/06/97	26/06/97	479	Y	8	St. De la Plana/ since 28/06 to 30/06/97	1.606
55/97	Linyola/ Pla d'Urgel	27/06/97	28/06/97	30/06/97	28/06/97	43	Y	2	Linyola/ 06-08/07/97	343
56/97	Linyola/ Pla d'Urgel	25/06/97	28/06/97	30/06/97	28/06/97	133	Y	7	Linyola/since 04/07/97 to 16/07/97	570
57/97	Els Plans de Sió/ La Segarra	29/06/97	01/07/97	02/07/97	01/07/97	493	Y	5	Cervera/ 02-06/07/97 Els Plans de Sió/ 05-06/07/97	4.100
58/97	Massoteres/ La Segarra	22/07/97	23/07/97	24/07/97	23/07/97	4.912	Y	1	Hostafranchs/ 25/07/97	143
59/97	Termens/ La Noguera	28/07/97	29/07/97	01/08/97	30/07/97	37	Y	14	Vallfogona since 30/07 to 14/08/97 Termens/ since 30/07 to 02/09/97	1.700

Number of outbreak	Municipality / comarca	Suspection date	Confirmation date at laboratory	Date of notification	Date of sacrifice	Sacrificed animals	Precautory sacrifice	Number of precautory sacrifices	Place of precautory sacrifice / date of p. sacrifice	Sacrifice Animals
60/97	Alcarrás/ El Segriá	04/08/97	05/08/97	07/08/97	05/08/97	1.613	Y	6	La portella 06/08/97 Alcarrás/ 07-08-09/08/97 Almenar/ 07/08/09	3.023
61/97	Linyola/ Pla d'Urgel	12/08/97	13/08/97	14/08/97	13/08/97	470	Y	8	Linyola 19 to 28/08/97	978
62/97	Sant Guim de F. / La Segarra	12/08/97	16/08/97	19/08/97	14/08/97	237	N			
63/97	La Sent iu de Sió/ La Segarra	26/09/97	27/09/97	30/09/97	28/09/97	737	Y	3	Ponts 27/09 Oliola 27/09	4.456
64/97	Ponts/ La Segarra	26/09/97	27/09/97	02/10/97	27/09/97	2.013	Y	1	Ponts 27/09	1.393
65/97	Almenar/ El Segriá	17/10/97	19/10/97	20/10/97	18/10/97	664	N			
66/97	Agramunt/ Pla d'Urgel	21/10/97	22/10/97	24/10/97	23/10/97	2.942	Y	5	Borges Blanques 24/10 Tárrega Tornabous Arbeca Agramunt	6.589
67/97	Almatret / El Segriá	22/10/97	23/10/97	24/10/97	22/10/97	718	Y	3	Sant Martí de Maldá Vilagrassa	3.935
68/97	Agramunt/ Pla d'Urgel	03/11/97	04/11/97	05/11/97	04/11/97	739	N			

C/ VELAZQUEZ, 147
28002 MADRID

MINISTERIO DE AGRICULTURA, PESCA Y ALIMENTACION
DIRECCION GENERAL DE SANIDAD DE LA PRODUCCION AGRARIA
Subdirección General de Sanidad Animal

Number of outbreak	Municipality / comarca	Suspection date	Confirmation date at laboratory	Date of notification	Date of sacrifice	Sacrificed animals	Precautory sacrifice	Number of precautory sacrifices	Place of precautory sacrifice / date of p. sacrifice	Sacrifice Animals
69/97	Almenar/ El Segriá	04/11/97	05/11/97	06/11/97	05/11/97	1.677	Y	4	Almenar 6-13/11/97	1.679
70/97	Almenar/ El Segriá	04/11/97	05/11/97	06/11/97	05/11/97	1.144	Y	5	Almenar 7-14/11/97	3.223
71/97	Almenar/ El Segriá	06/11/97	07/11/97	10/11/97	07/11/97	1.329	Y	1	Almenar	empty
72/97	Almenar/ El Segriá	10/11/97	11/11/97	11/11/97	11/1197	1.477	Y	4	Almenar 13-18/11 Alguaire 14/11/97	2.055
73/97	La Fuliola	19/11/97	21/11/97	24/11/97	21/1197	212	Y	6	La Fuliola 25/11/97 Agramunt 26/11/97	724 ?

C/ VELAZQUEZ, 147
28002 MADRID

MINISTERIO DE AGRICULTURA, PESCA Y ALIMENTACION
DIRECCION GENERAL DE SANIDAD DE LA PRODUCCION AGRARIA
Subdirección General de Sanidad Animal

C/ VELAZQUEZ, 147
28002 MADRID

MINISTERIO DE AGRICULTURA, PESCA Y ALIMENTACION
DIRECCION GENERAL DE SANIDAD DE LA PRODUCCION AGRARIA
Subdirección General de Sanidad Animal

C/ VELAZQUEZ, 147
28002 MADRID

ANNEX

ORDEN
de 25 de noviembre de 1997, de modificación de la Orden de 7 de noviembre de 1997, sobre medidas urgentes para la prevención de la peste porcina clásica.

Mediante la Orden de 13 de agosto de 1997, de refundición y actualización de la normativa vigente sobre medidas urgentes para la prevención de la peste porcina clásica (PPC), modificada por las órdenes de 19 de agosto de 1997, de 2 de octubre de 1997, de 20 de octubre de 1997, de 23 de octubre de 1997 y de 7 de noviembre de 1997, se declaraba la presencia de PPC en explotaciones de municipios de Lleida y se establecían zonas de protección y vigilancia alrededor de los focos y medidas específicas para evitar la difusión de la enfermedad.

Ante la aparición de dos nuevos focos de peste porcina clásica en explotaciones de los municipios de Almenar y La Fuliola, es necesario proceder a su declaración, así como a establecer las zonas de protección y vigilancia.

Así mismo, es necesario excluir de las zonas de protección y vigilancia establecidas en la Orden de 7 de noviembre de 1997 aquellas zonas donde los resultados de los controles efectuados en las explotaciones han permitido levantar las medidas y limitaciones establecidas en la Orden de 13 de agosto de 1997.

Basándose en los reales decretos 2459/1996, de 2 de diciembre, por el que se establece la lista de enfermedades de animales de declaración obligatoria y se da la normativa para su notificación, y 2159/1993, de 13 de diciembre, por el que se establecen medidas relacionadas con la peste porcina clásica,

Ordeno:

Artículo 1
Se declara la presencia de dos focos de peste porcina clásica en explotaciones de los términos municipales de Almenar y La Fuliola (Lleida).

Artículo 2
2.1 Se establecen zonas de protección que engloban los focos de la enfermedad, con un radio mínimo de 3 kilómetros, las cuales se delimitan en el anexo 1 de la presente disposición.

2.2 El anexo 1 de la Orden de 7 de noviembre de 1997, de modificación de la Orden de 23 de octubre, sobre medidas urgentes para la prevención de la peste porcina clásica, queda sustituido por el anexo 1 de la presente disposición.

Artículo 3
3.1 Se establecen nuevas zonas de vigilancia que engloban los focos de la enfermedad, con un radio mínimo de 10 kilómetros, las cuales se delimitan en el anexo 2 de la presente disposición.
3.2 El anexo 2 de la Orden de 7 de noviembre de 1997, de modificación de la Orden de 23 de octubre, sobre medidas urgentes para la prevención de la peste porcina clásica, queda sustituido por el anexo 2 de la presente disposición.

Barcelona, 25 de noviembre de 1997

Francesc Xavier Marimon i Sabaté
Consejero de Agricultura, Ganadería y Pesca

Anexo 1

Zona de protección A-1

La zona de protección A-1 comprende:
De la comarca de La Noguera, el término municipal entero de La Sentiu de Sió, y parte del término municipal de Camarasa.

1. Se inicia en la intersección de los términos municipales de Bellcaire d'Urgell, La Sentiu de Sió y Vallfogona de Balaguer.
2. Siguiendo el límite oeste del término municipal de La Sentiu de Sió, dirección norte, hasta la intersección con el límite sur del término municipal de Camarasa.

3. Siguiendo el límite sur del término municipal de Camarasa, en dirección este, hasta la intersección con la carretera C-147.
4. Siguiendo la carretera C-147, dirección noreste, hasta Cal Tecletes.
5. Desde Cal Tecletes, se establece una línea recta, dirección este, hasta Cal Guasc.
6. Desde Cal Guasc, se establece una línea recta, dirección este, hasta Cal Pintabotes.
7. Desde Cal Pintabotes, se establece una línea recta, dirección este, hasta Cal Tomàs de l'Augusto.
8. Desde Cal Tomàs de l'Augusto, se establece una línea recta que, pasando por Cal Monera y La Masia del Pere Pau, llega hasta la intersección con la carretera C-1313.
9. Siguiendo la carretera C-1313, dirección suroeste, hasta la intersección con el límite norte del término municipal de La Sentiu de Sió.
10. Siguiendo el límite norte del término municipal de La Sentiu de Sió, dirección este, después el límite este en dirección sur y el límite sur en dirección oeste, hasta la intersección con el límite este del término municipal de Vallfogona de Balaguer, que es el punto de inicio de la zona delimitada.

Zona de protección A-2

La zona de protección A-2 comprende:
De la comarca de El Segrià, parte de los términos municipales siguientes: Almenar, Alguaire y La Portella.
De la comarca de La Noguera, parte de los términos municipales siguientes: Algerri y Albesa.

1. Se inicia en Pinyana. Desde Pinyana, se establece una línea recta, dirección noroeste, hasta La Pleta de la Cuca.
2. Desde La Pleta de la Cuca, se establece una línea recta, dirección noroeste, hasta El Tossal del Vilarnau.
3. Desde El Tossal del Vilarnau, establecer una línea recta, dirección noreste, hasta Les Granges del Pla del Sas, en el término municipal de Almenar.
4. Desde Les Granges del Pla del Sas, establecer una línea recta, dirección noreste, hasta Les Morreres, en el término municipal de Algerri.
5. Desde Les Morreres, establecer una línea recta imaginaria, dirección sureste, que llegue hasta L'Eral, en el término municipal de Albesa, parándose en el punto donde esta línea se cruza con el límite norte del término municipal de Albesa.
6. Desde este punto, establecer una línea recta, dirección sur, hasta Lo Pont de la Dula, en el término municipal de Albesa.
7. Desde Lo Pont de la Dula, establecer una línea recta, dirección suroeste hasta La Torre del Gatmullat, en el término municipal de La Portella.

8. Desde La Torre del Gatmullat, establecer una línea recta, dirección suroeste, hasta La Granja del Biel, en el término municipal de Alguaire.
9. Desde La Granja del Biel, se establece una línea recta, dirección suroeste, que, pasando por La Torre del Sastre, llega hasta Pinyana, que es el punto de inicio de la zona delimitada.

Zona de protección A-3

La zona de protección A-3 comprende:
De la comarca de L'Urgell, parte de los términos municipales siguientes: Agramunt, Puigverd d'Agramunt y Ossó de Sió.

1. Se inicia en Mafet, en el término municipal de Agramunt.
2. Desde Mafet, se establece una línea recta, dirección este, hasta El Mas l'Hostalric, en el término municipal de Oliola.
3. Desde Mas l'Hostalric, se establece una línea recta, dirección sureste, hasta Les Puelles, en el término municipal de Agramunt.
4. Desde Les Puelles, se establece una línea recta, dirección sureste, hasta Cal Vicenç Mas, en el término municipal de Puigverd d'Agramunt.
5. Desde Cal Vicenç Mas, se establece una línea recta, dirección sur, hasta la intersección de la carretera L-303 con el límite este del término municipal de Puigverd d'Agramunt.
6. Desde este punto, se establece una línea recta, dirección suroeste, hasta Montfalcó d'Ossó, en el término municipal de Ossó de Sió.
7. Desde Montfalcó d'Ossó, se establece una línea recta, dirección suroeste, hasta la intersección de la carretera C-240 con el límite este del término municipal de Puigverd d'Agramunt.
8. Desde este punto, se establece una línea recta, dirección noroeste, hasta El Mas de Muntada, en el término municipal de Agramunt.
9. Desde Mas de Muntada, se establece una línea recta, dirección noroeste, hasta Ca l'Isidori.
10. Desde Ca l'Isidori, se establece una línea recta, dirección norte, hasta El Molí del Segarrenc.
11. Desde El Molí del Segarrenc, se establece una línea recta, dirección noreste, hasta Cal Martorell.
12. Desde Cal Martorell, se establece una línea recta, dirección norte, hasta Mafet, que es el punto de inicio de la zona delimitada.

Zona de protección A-4

La zona de protección A-4 comprende:

De la comarca de El Segrià, parte del término municipal de Almatret.
De la comarca de La Ribera d'Ebre, parte del término municipal de Riba-roja d'Ebre.

1. Se inicia en Mas del Xano, en el término municipal de Almatret.
2. Desde Mas del Xano, se establece una línea recta, dirección este, hasta La Granja de Peret de Florença.
3. Desde La Granja de Peret de Florença, se establece una línea recta, dirección este, hasta Mas de Borra, en el término municipal de Riba-roja d'Ebre.
4. Desde Mas de Borra, se establece una línea recta, dirección sur, hasta Mas de Carlinos.
5. Desde Mas de Carlinos, se establece una línea recta, dirección sur, hasta Mas de Bartolet.
6. Desde Mas de Bartolet, se establece una línea recta, dirección suroeste, hasta Mas de Pota.
7. Desde Mas de Pota, se establece una línea recta, dirección suroeste, hasta Mas del Xaval.
8. Desde Mas del Xaval, se establece una línea recta, dirección noroeste, hasta Mas del Xorro.
9. Desde Mas del Xorro, se establece una línea recta, dirección noroeste, hasta Mas del Teodoro.
10. Desde Mas del Teodoro, se establece una línea recta, dirección norte, hasta Mas del Xano, punto de inicio de la zona delimitada.

Zona de protección A-5

La zona de protección A-5 comprende:

De la comarca de L'Urgell, el término municipal entero de La Fuliola, y parte de los términos municipales siguientes: Castellserà, Agramunt, Tornabous y Puigverd d'Agramunt.
De la comarca de El Pla d'Urgell, parte del término municipal de Ivars d'Urgell.
De la comarca de La Noguera, parte del término municipal de Penelles.

1. Se inicia en Masia Guinella, en el término municipal de Puigverd d'Agramunt.
2. De Masia Guinella, establecer una línea recta, dirección norte, hasta Masia del Font, en el término municipal de Tornabous.
3. De Masia del Font, establecer una línea recta, dirección noroeste, hasta La Masia de la Casa Nova, en el término municipal de Agramunt.
4. De La Masia de la Casa Nova, establecer una línea recta, dirección noroeste, hasta la intersección del canal de Urgell con el límite este del término municipal de Castellserà.

5. Desde este punto, establecer una línea recta, dirección oeste, hasta la ermita de Sant Sebastià, en el término municipal de Castellserà.
6. Desde la ermita de Sant Sebastià, establecer una línea recta, dirección suroeste, hasta la intersección de la carretera C-148 con el límite sur del término municipal de Castellserà.
7. Desde este punto, establecer una línea recta, dirección sur, hasta El Castell del Remei, en el término municipal de Penelles.
8. Desde El Castell del Remei, establecer una línea recta, dirección sur, hasta la intersección de la acequia segunda con el límite norte del término municipal de Ivars d'Urgell.
9. Desde este punto, establecer una línea recta, dirección sureste, hasta la intersección de la acequia segunda con la carretera LV-3344.
10. Siguiendo la acequia segunda, dirección este, hasta la intersección con el límite sur del término municipal de Tornabous.
11. Siguiendo por el límite sur del término municipal de Tornabous, dirección este, hasta la intersección con el límite oeste del término municipal de Barbens.
12. Siguiendo por el límite oeste del término municipal de Barbens, dirección norte, y por su límite norte, dirección este, hasta la intersección con el límite este del término municipal de Puigverd d'Agramunt.
13. Siguiendo el límite este del término municipal de Puigverd d'Agramunt, dirección norte, hasta la intersección con la carretera C-148.
14. Desde este punto, establecer una línea recta, dirección noreste, hasta Masia Guinella, punto de inicio de la zona delimitada.

Anexo 2

Zona de vigilancia A-1

La zona de vigilancia A-1 comprende:
De la comarca de La Noguera, los términos municipales enteros siguientes: Bellmunt d'Urgell, Bellcaire d'Urgell, Cubells, Montgai, la localidad de Gerb, que pertenece al municipio de Os de Balaguer, y Preixens; y parte de los términos municipales siguientes: Alòs de Balaguer, Vallfogona de Balaguer, Les Avellanes i Santa Linya, Balaguer, Camarasa, Castelló de Farfanya, Penelles, Vilanova de l'Aguda, Cabanabona, Oliola, Artesa de Segre i Foradada.
De la comarca de L'Urgell, el término municipal entero de Anglesola, y parte de los términos municipales siguientes: Agramunt, Puigverd d'Agramunt, Ossó de Sió, Castellserà, Tornabous, Tàrrega, Bellpuig y Vilagrassa.
De la comarca de La Segarra, parte de los términos municipales siguientes: Els Plans de Sió y Torrefeta i Florejacs.

De la comarca de El Pla d'Urgell, los términos municipales enteros siguientes: Barbens y Castellnou de Seana, y parte de los términos municipales siguientes: Linyola, Bellvís (la parte que se encuentra entre los municipios de Vallfogona de Balaguer, Bellcaire d'Urgell y Linyola), Ivars d'Urgell y Vila-sana.

1. Se inicia en la intersección de la carretera C-148 con la línea ficticia que une Les Granges del Parrot (Castelló de Farfanya) con La Torre dels Lladres (Balaguer).
2. Desde este punto, se establece una línea recta, dirección norte, hasta Canvim, situado en el término municipal de Les Avellanes i Santa Linya.
3. Desde Canvim, se establece una línea recta, dirección noreste, hasta Santa Margarida de Privà.
4. Desde Santa Margarida de Privà, se establece una línea recta, dirección este, hasta la presa de Camarasa.
5. Desde la presa de Camarasa, se establece una línea recta, dirección este, hasta La Cabana de Ginera, en el término municipal de Alòs de Balaguer.
6. Desde La Cabana de Ginera, se establece una línea recta, dirección sureste, hasta Coberts dels Estrulls.
7. Desde Coberts dels Estrulls, se establece una línea recta, dirección sureste, hasta la intersección de los términos municipales de Alòs de Balaguer, Cubells y Foradada.
8. Siguiendo por el límite este del término municipal de Cubells, dirección sur, hasta la intersección con el límite este del término municipal de Montgai.
9. Desde este punto, se establece una línea recta, dirección noreste, hasta La Vinyasa, en el término municipal de Foradada.
10. Desde este punto, se establece una línea recta, dirección noreste, hasta Casa de Siscosa, en el término municipal de Artesa de Segre.
11. Desde Casa de Siscosa, se establece una línea recta, dirección sureste, hasta La Masia Nova de Pedrós.
12. Desde La Masia Nova de Pedrós, establecer una línea recta, dirección sureste, hasta Mas d'en Puig, en el término municipal de Oliola.
13. Desde Mas d'en Puig, establecer una línea recta, dirección sureste, hasta Mas d'en Vall, en el término municipal de Cabanabona.
14. Desde Mas d'en Vall, se establece una línea recta, dirección sureste, hasta El Castell de les Sitges, en el término municipal de Torrefeta i Florejacs.
15. Desde El Castell de les Sitges, se establece una línea recta, dirección sur, hasta El Castell del Molí, en el término municipal de Els Plans de Sió.
16. Desde El Castell del Molí, se establece una línea recta, dirección suroeste, hasta la ermita de Sant Marçal, en el término municipal de Tàrrega.
17. Desde la ermita de Sant Marçal, se establece una línea recta, dirección suroeste, hasta Altet.
18. Desde Altet, establecer una línea recta, dirección suroeste, hasta Mas d'en Colom.

19. Desde Mas d'en Colom, establecer una línea recta, dirección suroeste, hasta Les Tosses, en el término municipal de Vilgrassa.
20. Desde Les Tosses, establecer una línea recta, dirección suroeste, hasta El Tossal del Poe, en el límite de los términos municipales de Bellpuig y Preixana.
21. Desde El Tossal del Poe, establecer una línea recta dirección noroeste hasta La Font de la Llúpia.
22. Desde La Font de la Llúpia, siguiendo el límite sur del término municipal de Castellnou de Seana, dirección oeste, hasta la intersección con el límite sur del término municipal de Vila-sana.
23. Desde este punto, establecer una línea recta, dirección noroeste, hasta La Torre del Carulla, en el término municipal de Vila-sana.
24. Desde La Torre del Carulla, establecer una línea recta, dirección noroeste, hasta Torre Formiguera, en el término municipal de Linyola.
25. Desde Torre Formiguera, establecer una línea recta, dirección norte, hasta Cal Serra.
26. Desde Cal Serra, establecer una línea recta, dirección noroeste, hasta Ca l'Alegret, en el término municipal de Vallfogona de Balaguer.
27. Desde Ca l'Alegret, establecer una línea recta, dirección oeste, hasta Torre Batallo, y prolongar la línea hasta el límite oeste del término municipal de Vallfogona de Balaguer.
28. Siguiendo el límite oeste del término municipal de Vallfogona de Balaguer, dirección noroeste, hasta la intersección con el límite del término municipal de Balaguer.
29. Desde este punto, se establece una línea recta, dirección oeste, hasta Torre de Baldomar.
30. De Torre de Baldomar, se establece una línea, dirección noroeste, hasta El Corb.
31. Desde El Corb, se establece una línea recta, dirección norte, hasta Torre del Julio.
32. De Torre del Julio, se establece una línea recta, dirección norte, hasta el punto de inicio de la zona delimitada.

Zona de vigilancia A-2

La zona de vigilancia A-2 comprende:
De la comarca de El Segrià, los términos municipales enteros siguientes: Alfarràs, Torrefarrera, Vilanova de Segrià, Torre-serona, Benavent de Segrià y La Portella; y parte de los términos municipales siguientès: Almenar, Alguaire, Almacelles, Alpicat y Corbins.
De la comarca de La Noguera, el término municipal entero de Albesa, y parte de los términos municipales siguientes: Ivars de Noguera, Algerri, Castelló de Farfanya, Torrelameu y Menàrguens.

1. Se inicia en Alpicat. Desde Alpicat, siguiendo la carretera que sale en dirección este hasta Roselló y Torrefarrera hasta la intersección con el límite este del término municipal de Alpicat.
2. Siguiendo el límite este del término municipal de Alpicat, dirección norte, hasta la intersección con el límite sur del término municipal de Torrefarrera.
3. Siguiendo el límite sur del término municipal de Torrefarrera, dirección este, hasta la intersección con el límite sur del término municipal de Torre-serona.
4. Siguiendo el límite sur del término municipal de Torre-serona, dirección este, y después su límite este, dirección norte, hasta la intersección con el límite este del término municipal de Benavent de Segrià.
5. Desde este punto, se establece una línea recta, dirección noreste, que, cruzando el término municipal de Corbins, llega hasta La Font de la Perdiu, situada en el término municipal de Torrelameu.
6. Desde La Font de la Perdiu, se establece una línea recta, dirección noroeste, hasta El Tossal Gros.
7. Desde El Tossal Gros, se establece una línea recta, dirección norte, hasta encontrar la intersección del límite norte del término municipal de Torrelameu con el límite este del término municipal de Albesa.
8. Desde este punto, establecer una línea recta, dirección noreste, hasta Les Granges de Torredà, en el término municipal de Castelló de Farfanya.
9. Desde Les Granges de Torredà, establecer una línea recta, dirección noroeste, hasta La Font Ribera, en el término municipal de Castelló de Farfanya.
10. Desde La Font Ribera, establecer una línea recta, dirección noroeste, hasta La Tossa, en el término municipal de Algerri.
11. Desde La Tossa, establecer una línea recta, dirección oeste, hasta El Tossal Roig, en el término municipal de Ivars de Noguera, y prolongar esta línea hasta encontrar el límite oeste del término municipal de Ivars de Noguera.
12. Siguiendo por el límite oeste del término municipal de Ivars de Noguera, dirección sur, hasta la intersección con el límite norte del término municipal de Alfarràs.
13. Siguiendo por el límite norte del término municipal de Alfarràs, dirección oeste, y después su límite oeste, dirección sur, hasta la intersección con el límite oeste del término municipal de Almenar.
14. Siguiendo el límite oeste del término municipal de Almenar, dirección sur, hasta la intersección con el límite norte del término municipal de Almacelles.
15. Desde este punto, se establece una línea recta, dirección sur, hasta Pedregals.
16. Desde Pedregals, se establece una línea recta, dirección sur, hasta Mas del Lleó.
17. Desde Mas del Lleó, se establece una línea recta, dirección sureste, hasta Mas del Mateu.
18. Desde Mas del Mateu, se establece una línea recta, dirección sureste, hasta la intersección del límite este del término municipal de Almacelles con el límite

sur del término municipal de Torrefarrera (parte de Torrefarrera situada entre Almacelles, Alguaire, Vilanova de Segrià y Alpicat).
19. Siguiendo por el límite sur del término municipal de Torrefarrera, delimitado anteriormente, hasta la intersección con el límite oeste del término municipal de Alpicat.
20. Desde este punto, se establece una línea recta, dirección sureste, hasta Alpicat, que es el punto de inicio de la zona delimitada.

Zona de vigilancia A-3

La zona de vigilancia A-3 comprende:
De la comarca de El Segrià, parte de los términos municipales siguientes: Almatret, Seròs y Maials.
De la comarca de La Ribera d'Ebre, parte de los términos municipales siguientes: Riba-roja d'Ebre y Flix.
De la comarca de La Terra Alta, parte de los términos municipales siguientes: La Fatarella, Vilalba dels Arcs y La Pobla de Massaluca.

1. Se inicia en la intersección de los términos municipales de Seròs y La Granja d'Escarp con el límite autonómico de Aragón.
2. Desde este punto, se establece una línea recta, dirección noreste, hasta Mas de la Picada, en el término municipal de Seròs.
3. Desde Mas de la Picada, se establece una línea recta, dirección sureste, hasta Mas de Morera, en el término municipal de Maials.
4. Desde Mas de Morera, se establece una línea recta, dirección sureste, hasta La Punta del Carreteret.
5. Desde La Punta del Carreteret, se establece una línea recta, dirección sureste, hasta Mas del Pla del Cirerer.
6. Desde Mas del Pla del Cirerer, se establece una línea recta, dirección sur, hasta Mas d'Antoni Benet, en el término municipal de Flix.
7. Desde Mas d'Antoni Benet, se establece una línea recta, dirección suroeste, hasta Mas de l'Esconer.
8. Desde Mas de l'Esconer, se establece una línea recta, dirección suroeste, hasta Mas de Felip, en el término municipal de La Fatarella.
9. Desde Mas de Felip, se establece una línea recta, dirección oeste, hasta El Morrer de la Presó, en el término municipal de La Pobla de Massaluca.
10. Desde El Morrer de la Presó, se establece una línea recta, dirección noroeste, hasta el punto donde la carretera TV-7231 se bifurca y origina la carretera TV-7411.
11. Siguiendo la carretera TV-7231, dirección noroeste, hasta la intersección con el límite autonómico de Aragón.

C/ VELAZQUEZ, 147
28002 MADRID

MAPS

a comarcal

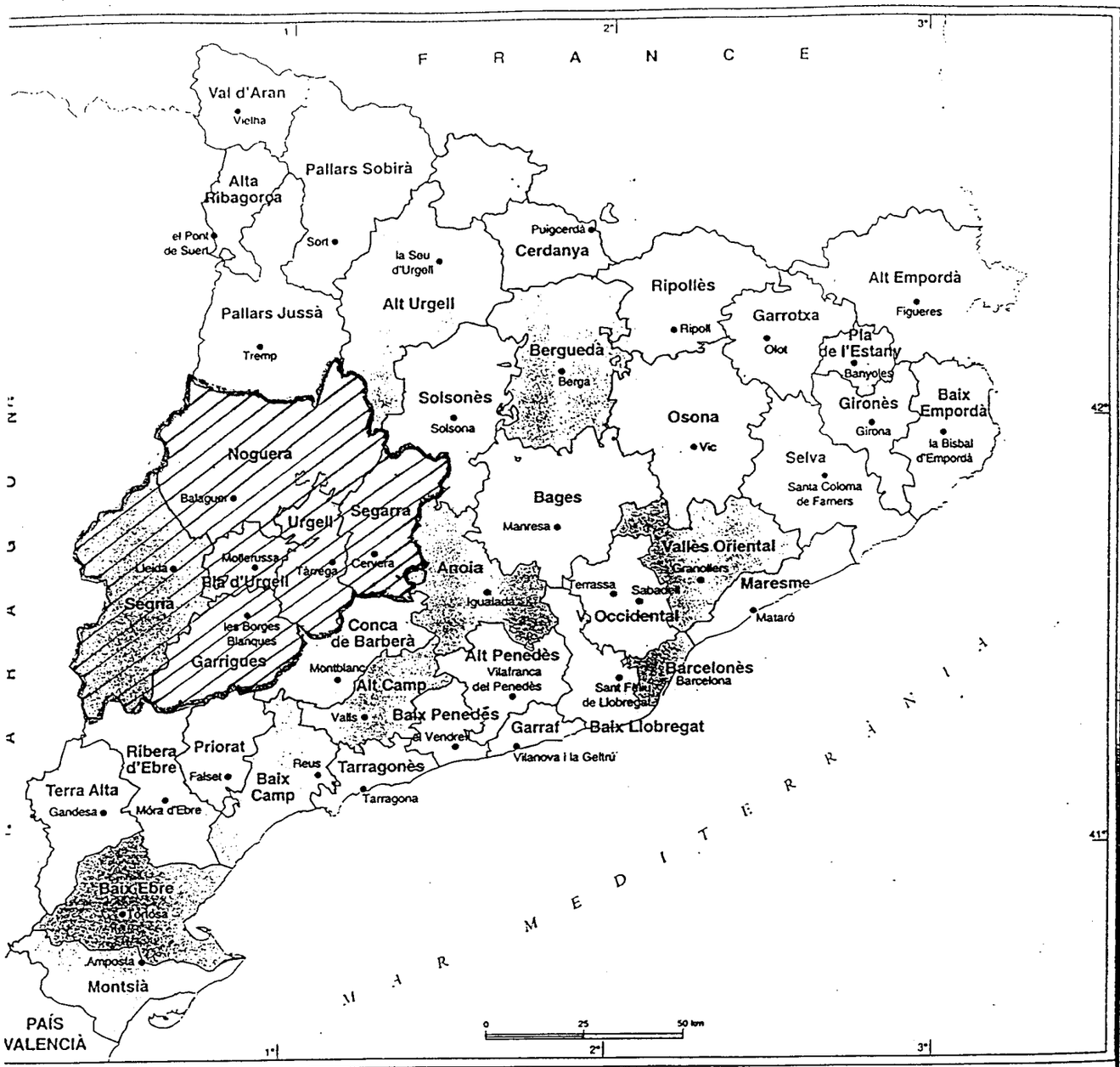

Counties included in Annex I, Commision Decision 97/285/EC, concerning certain protection measures relating to Classical Swine Fever in Spain.

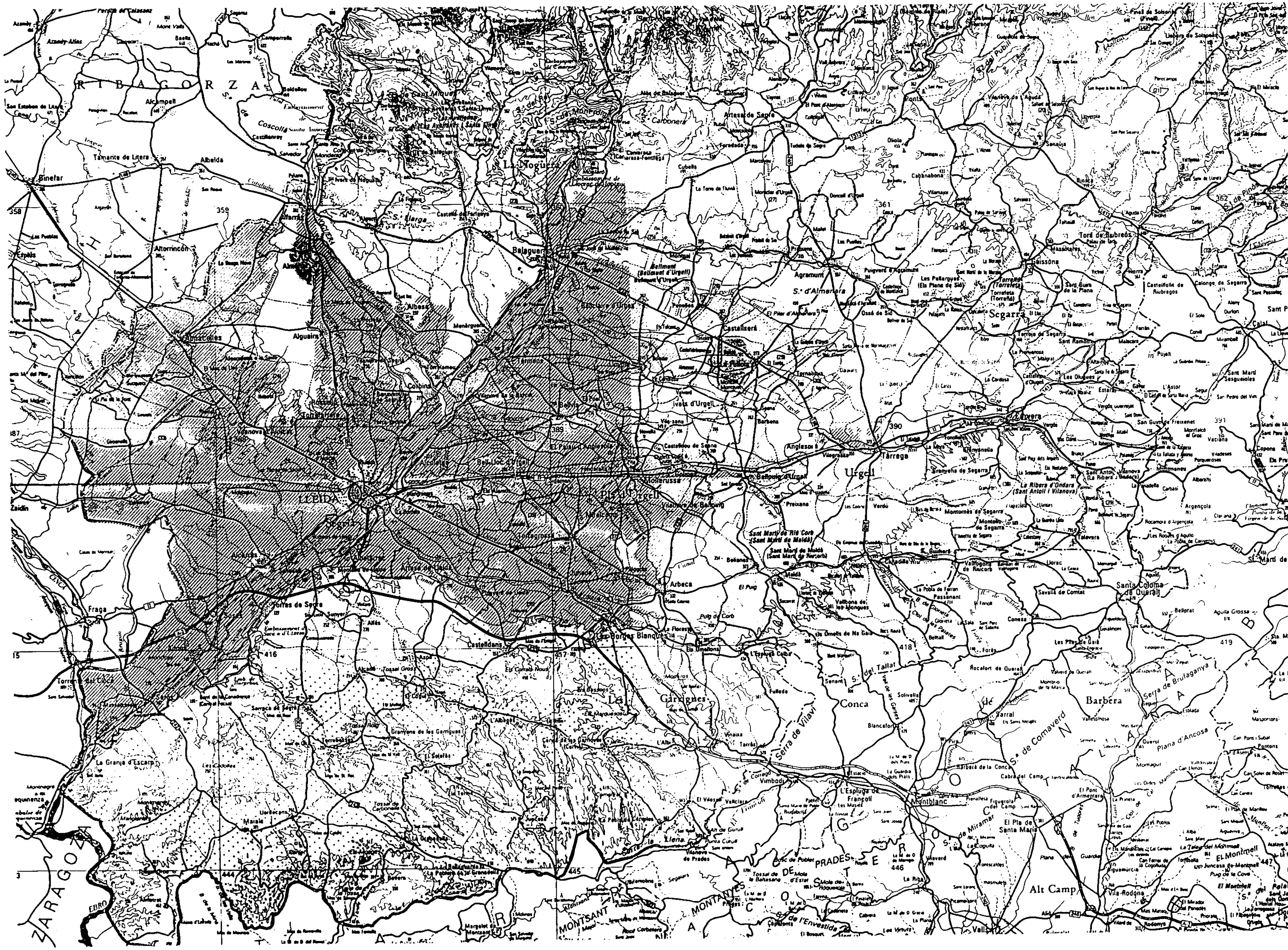

RIBAGORZA
LLEIDA
Balaguer
Tàrrega
Urgell
Segarra
Cervera
Mollerussa
Agramunt
Guissona
Les Borges Blanques
Arbeca
Fraga
Binefar
Alcarràs
Almacelles
Alguaire
Les Garrigues
Conca
Barberà
Montblanc
Valls
Alt Camp
Santa Coloma de Queralt
Serra de Vilavi
PRADES
MONTSANT
ZARAGOZA
EBRO

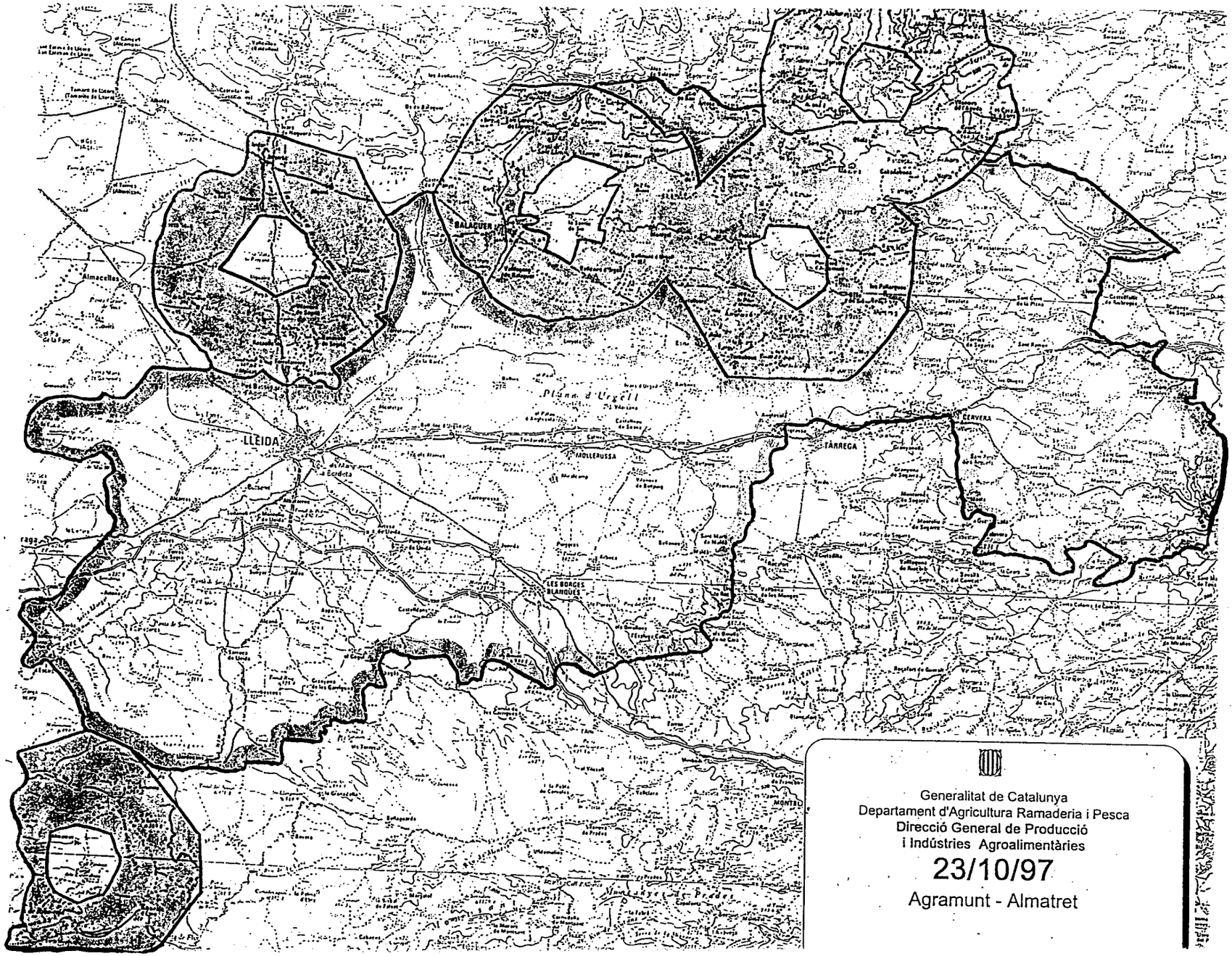

Generalitat de Catalunya
Departament d'Agricultura Ramaderia i Pesca
Direcció General de Producció
i Indústries Agroalimentàries

23/10/97

Agramunt - Almatret

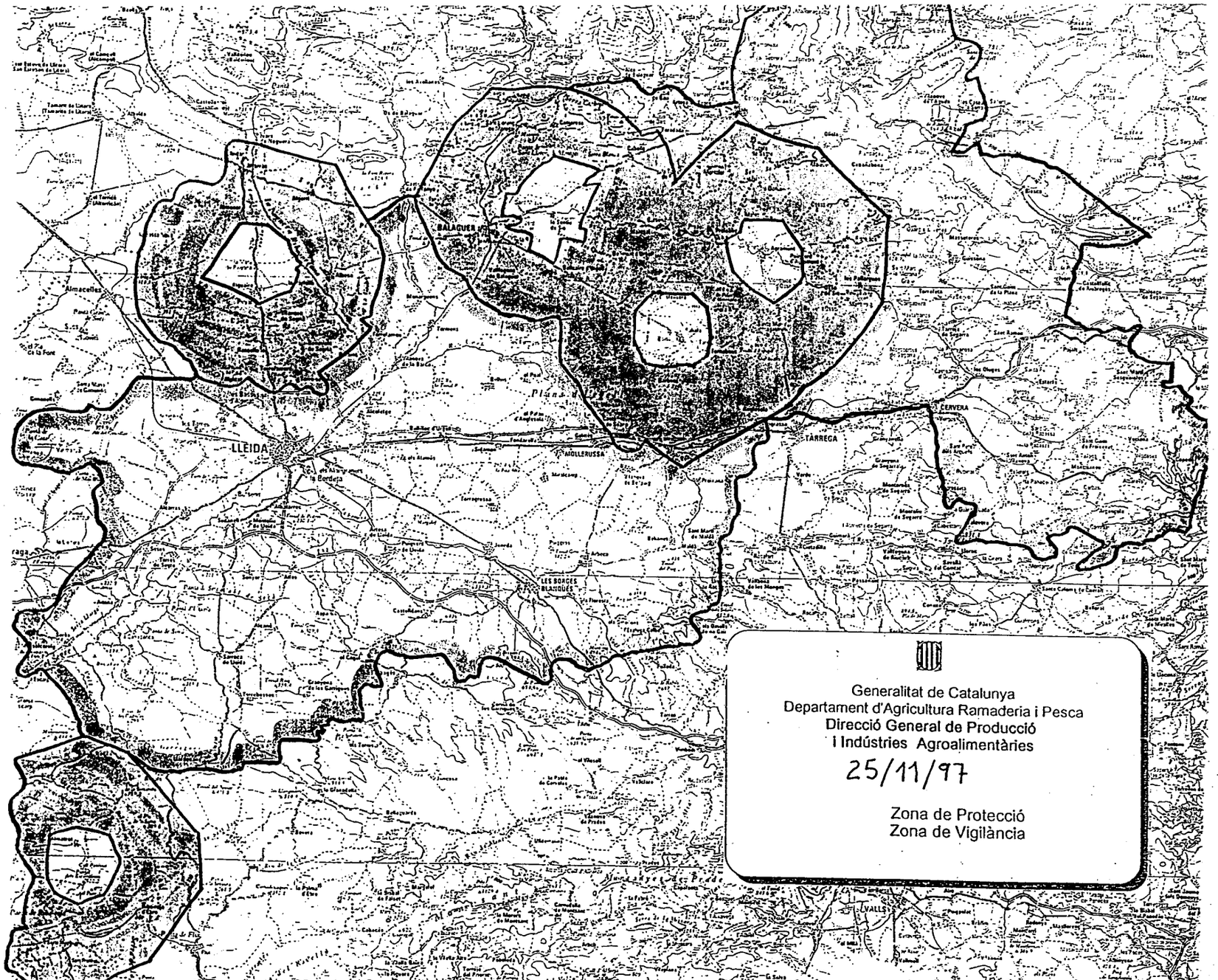

Generalitat de Catalunya
Departament d'Agricultura Ramaderia i Pesca
Direcció General de Producció
i Indústries Agroalimentàries

25/11/97

Zona de Protecció
Zona de Vigilància

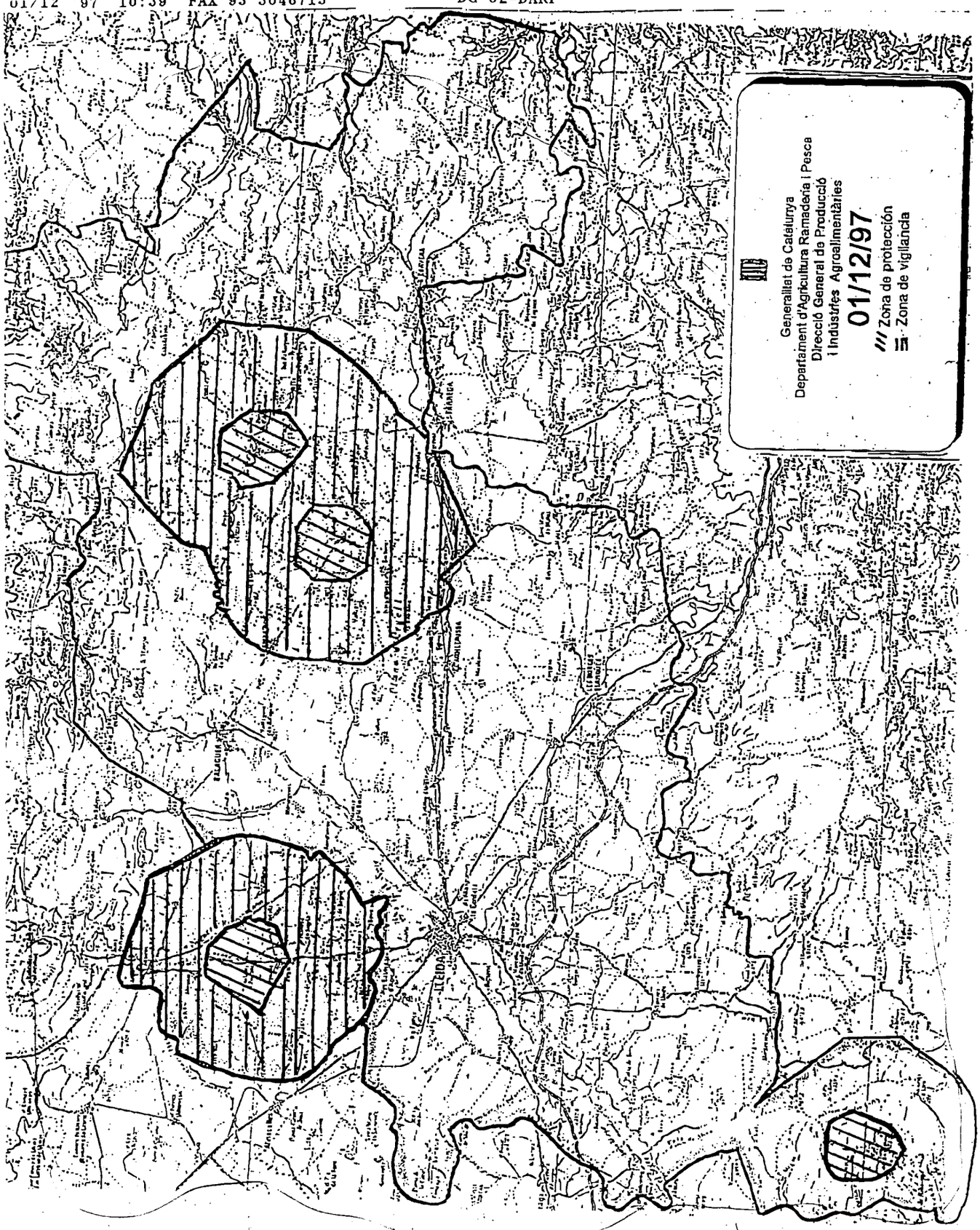

Killed 10/22/97

Open 12/10/97
Sur slaughter
Not to introduce
new animals