APPENDIXES

1. **Federal Structure of SAGAR in the State**
2. **Structure of the Quintana Roo State Government**
3. **Geographic Location of Quintana Roo**
4. **RDD Map**
5. **Animal Health Quarantine Lines**

Appendix 1

FEDERAL STRUCTURE OF SAGAR IN THE STATE OF QUINTANA ROO

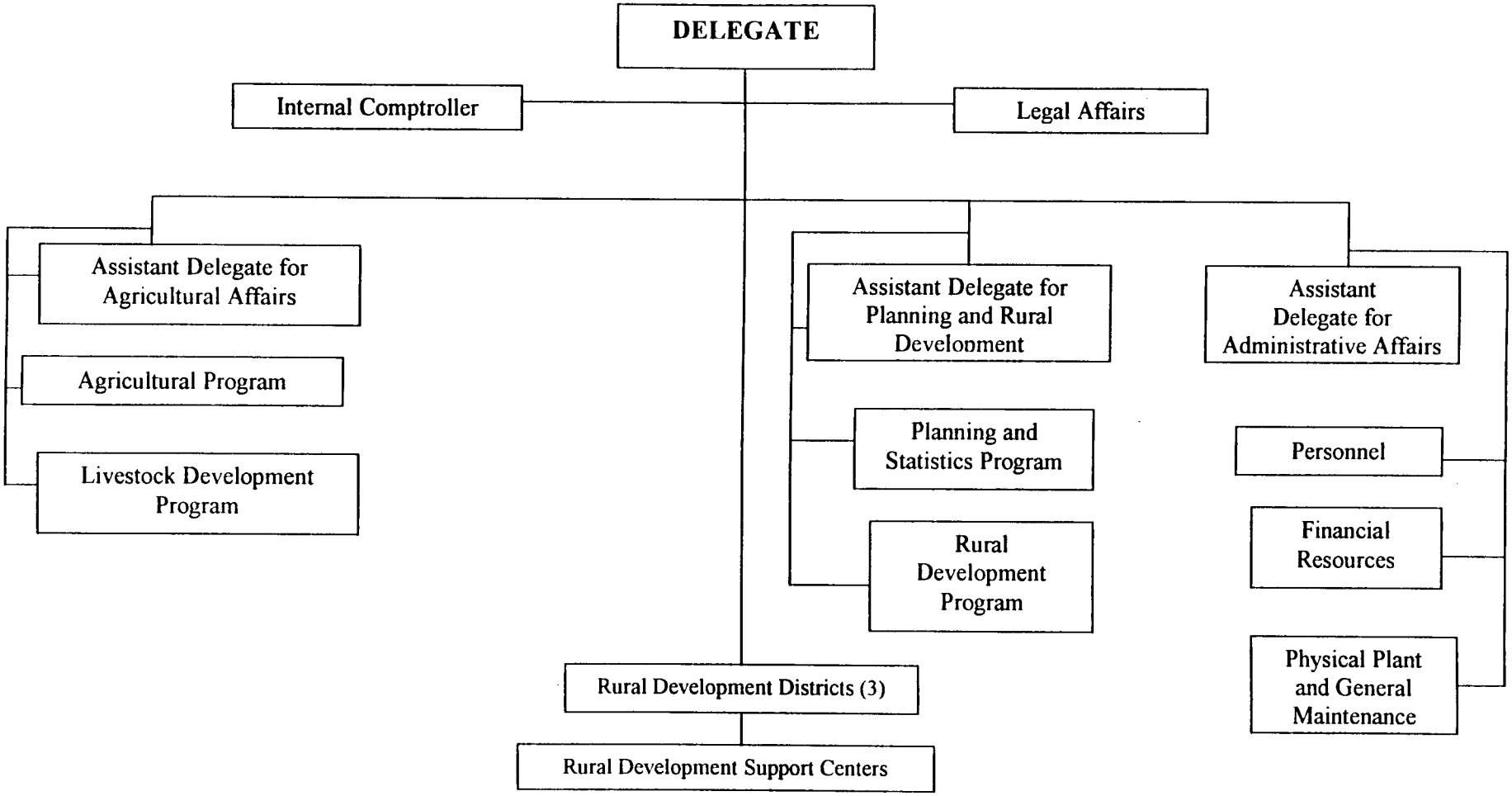

Appendix 2

STRUCTURE OF THE QUINTANA ROO STATE GOVERNMENT SECRETARIAT OF ECONOMIC PROMOTION AND RURAL DEVELOPMENT

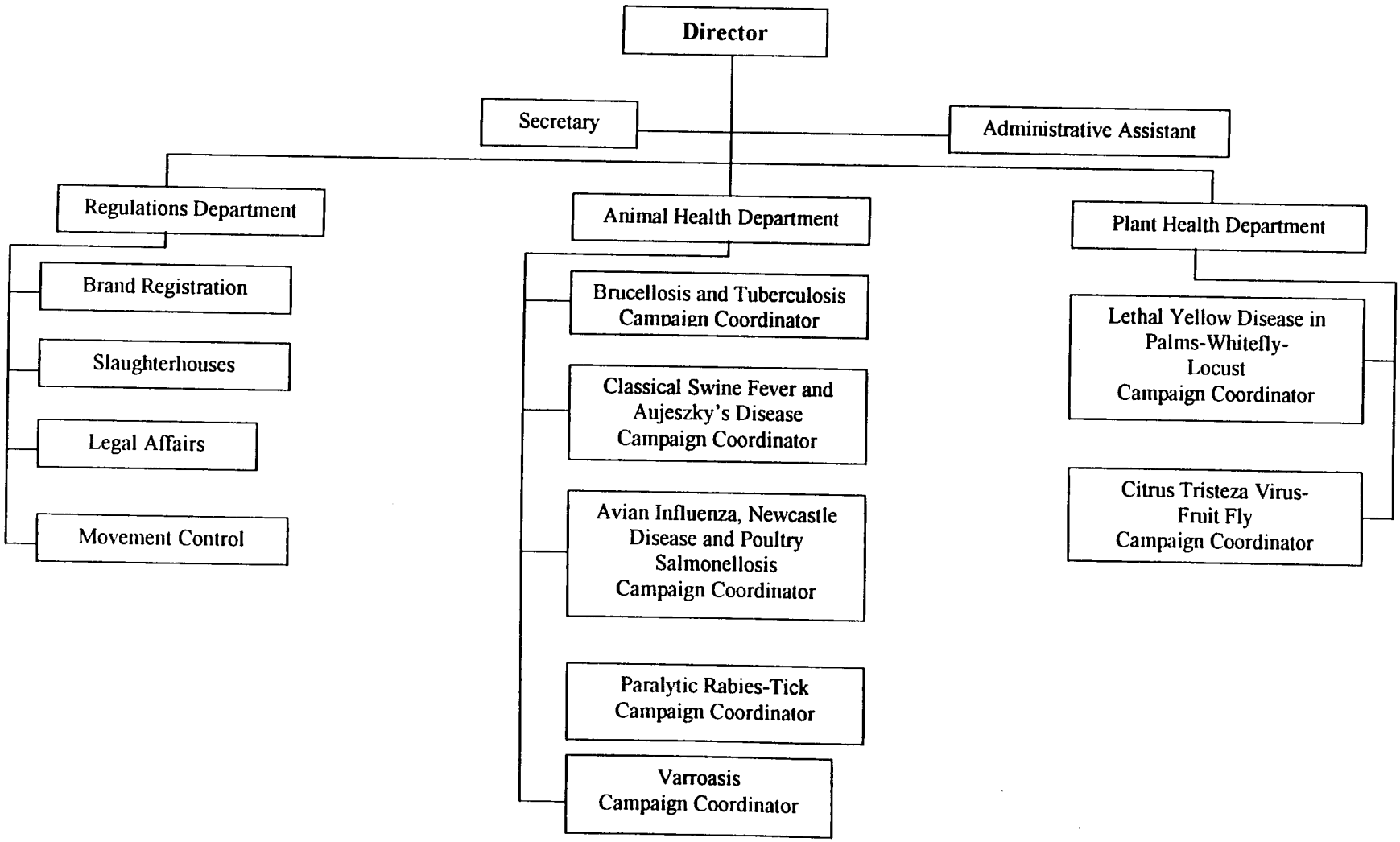

GEOGRAPHIC LOCATION. STATE OF QUINTANA ROO

RURAL DEVELOPMENT DISTRICTS

QUINTANA ROO

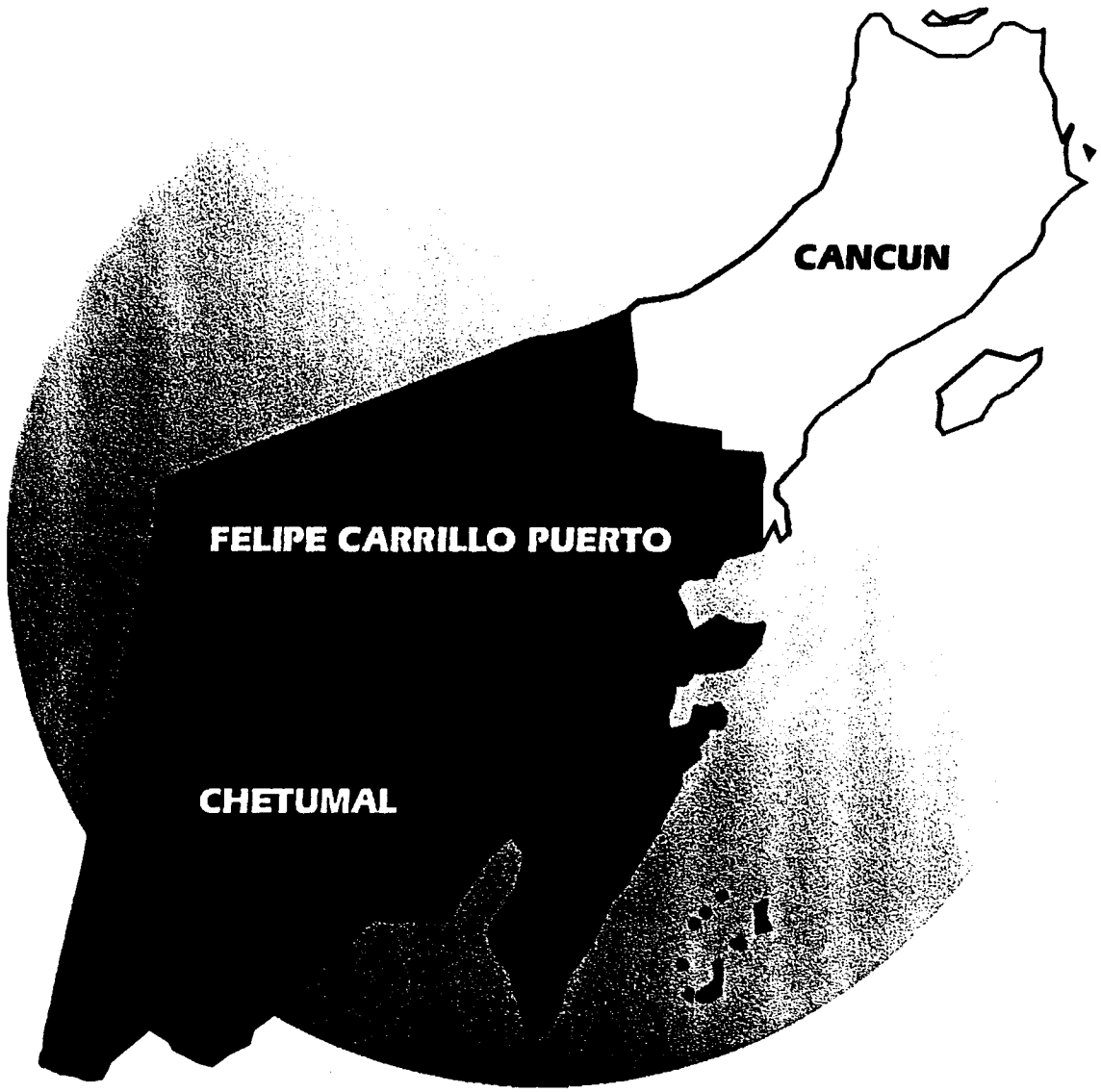

REGIONAL QUARANTINE CORDONS

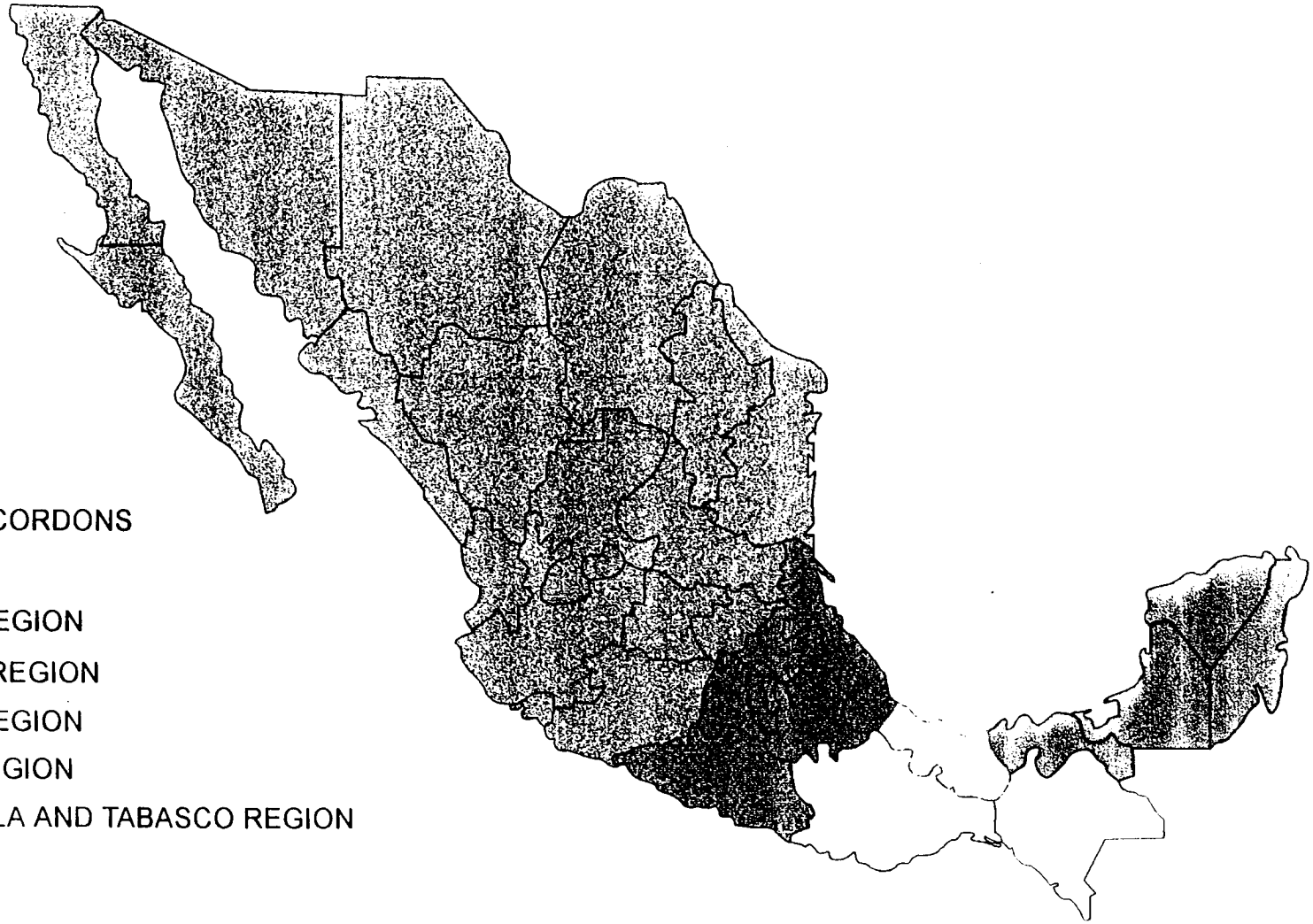

QUARANTINE CORDONS

- NORTH REGION
- CENTER REGION
- SOUTH REGION
- ITSMO REGION
- PENINSULA AND TABASCO REGION